

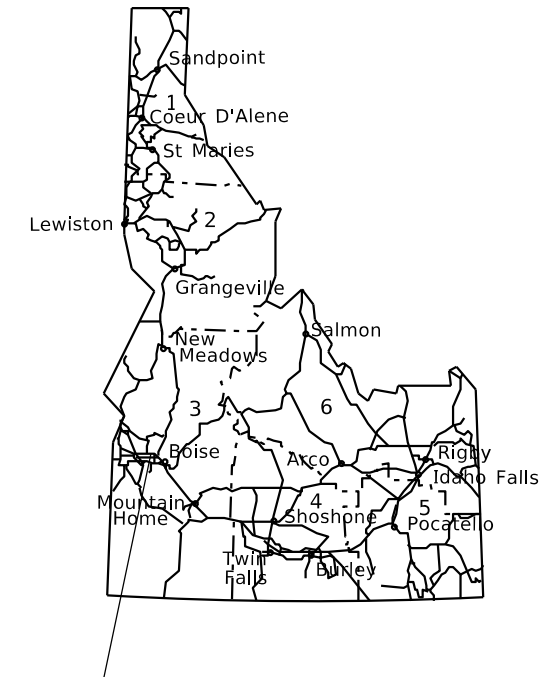
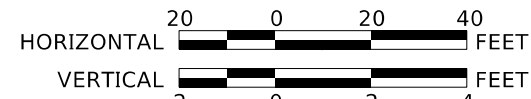
INDEX OF SHEETS	
SHEET NO.	DESCRIPTION
1	TITLE SHEET
2	PROJECT KEYMAP
3-5	TYPICAL SECTIONS
6-16	PLAN SHEETS
17-19	PROFILE SHEETS
20-21	DRAINAGE PLAN SHEETS
22	DRAINAGE DETAIL
23-24	APPROACH PLAN SHEETS
25	APPROACH DETAILS
26-44	SIGNING, PAV MARKINGS, & SIGNALS
45-47	TEMPORARY TRAFFIC CONTROL
48-58	UTILITY PLAN SHEETS
59	MONUMENT PRESERVATION

IDAHO TRANSPORTATION DEPARTMENT

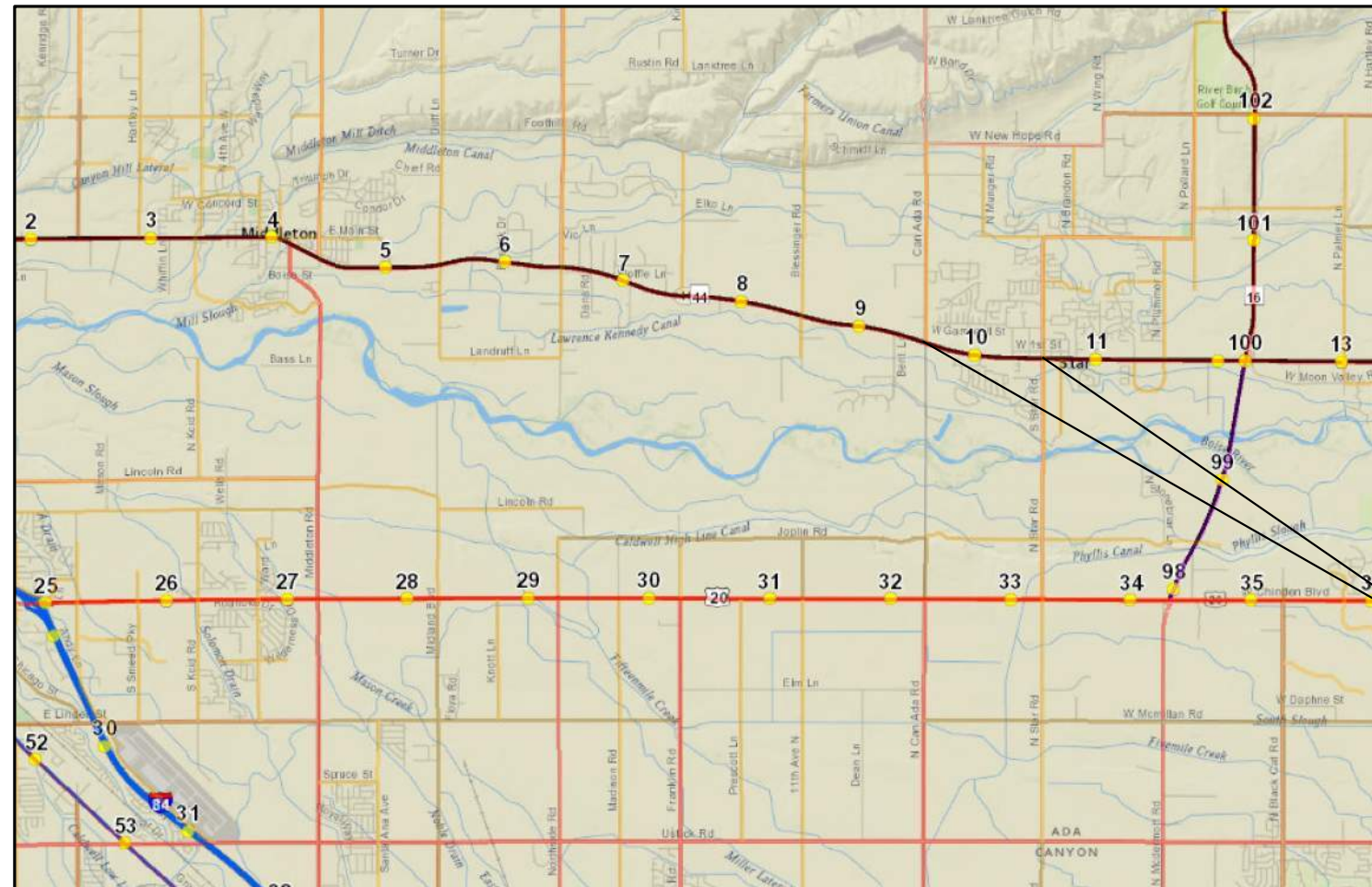
PLAN AND PROFILE OF PROPOSED SH-44 CAN ADA RD TO STAR RD

CITY OF STAR ADA COUNTY

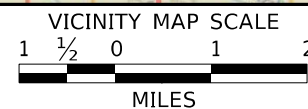
JULY 2022



SH-44
CAN ADA RD TO STAR RD
STAR
M.P. 9.55 TO M.P. 10.55



SH-44
CAN ADA RD TO STAR RD
STAR
M.P. 9.55 TO M.P. 10.55



J:\203010 - City of Star\464 - Hwy 44 Improvements\PROJECT DEVELOPMENT\Plan_Sheets\Roadway\203010-464_title_01.dgn

REVISIONS			
NO.	DATE	BY	DESCRIPTION

THE DIMENSIONS SHOWN ON THE PLANS SHALL BE ATTAINED WITHIN LIMITS OF PRECISION THAT GOOD CONSTRUCTION PRACTICES WILL PERMIT

SCALES SHOWN ARE FOR 11" X 17" PRINTS ONLY
CADD FILE NAME 203010-464_title_01.dgn
DRAWING DATE: JULY 2022

CITY OF STAR, ID

KELLER ASSOCIATES

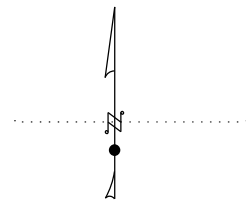
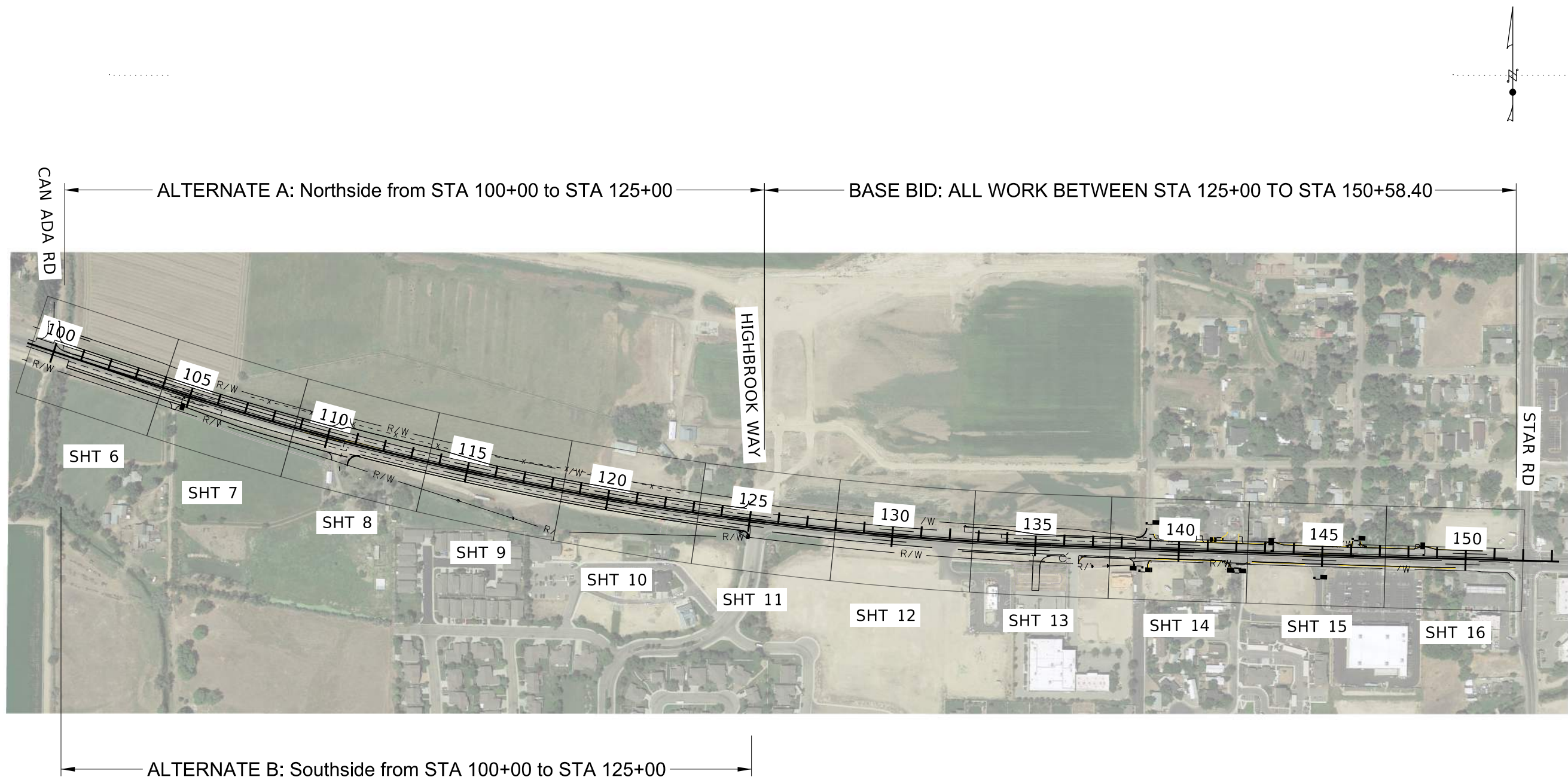
PROJECT NO.
203010-464

TITLE SHEET
SH-44
CAN ADA RD TO STAR RD

ENGLISH
COUNTY
ADA COUNTY
KA NUMBER
203010-464
SHEET 1 OF 59

Approved for Advertising
Date Approved

J:\203010 - City of Star\464 - Hwy 44 Improvements\PROJECT DEVELOPMENT\Plan_Sheets\Roadway\203010-464_keym_01.dgn



REVISIONS			
NO.	DATE	BY	DESCRIPTION

DESIGNED	C. KOON	SCALES SHOWN ARE FOR 11" X 17" PRINTS ONLY
DESIGN CHECKED	E. HULSLANDER	
DETAILED	C. KOON	CADD FILE NAME 203010-464_keym_01.dgn
DRAWING CHECKED	D. CARNAHAN	DRAWING DATE: JULY 2022

CITY OF STAR, ID



KELLER ASSOCIATES

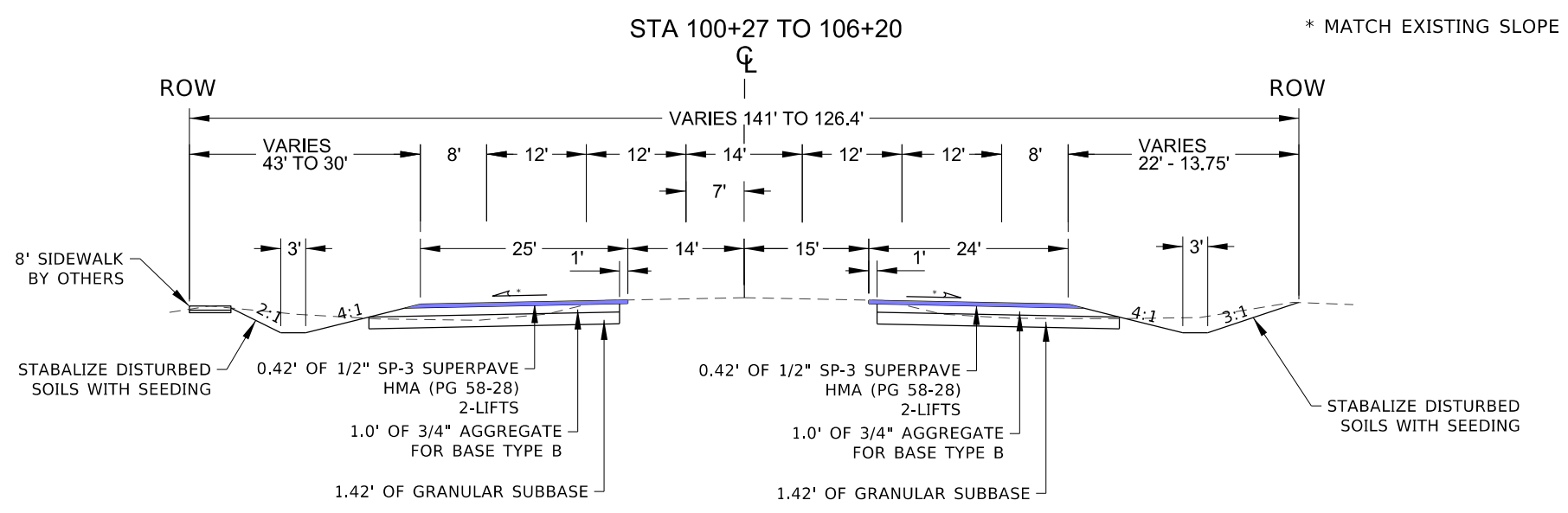
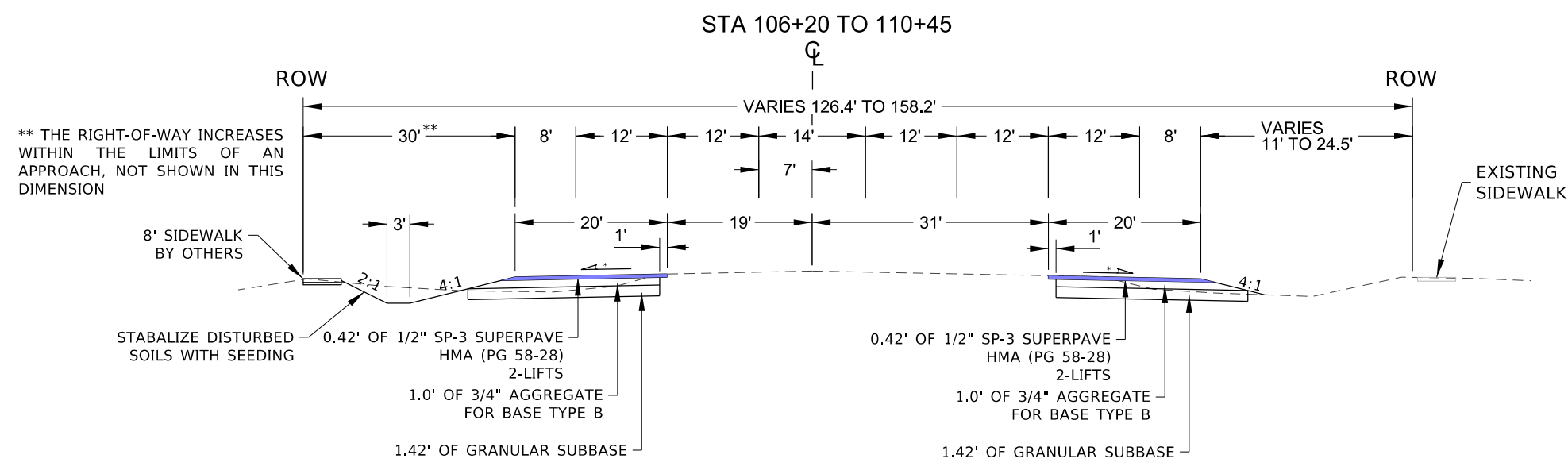
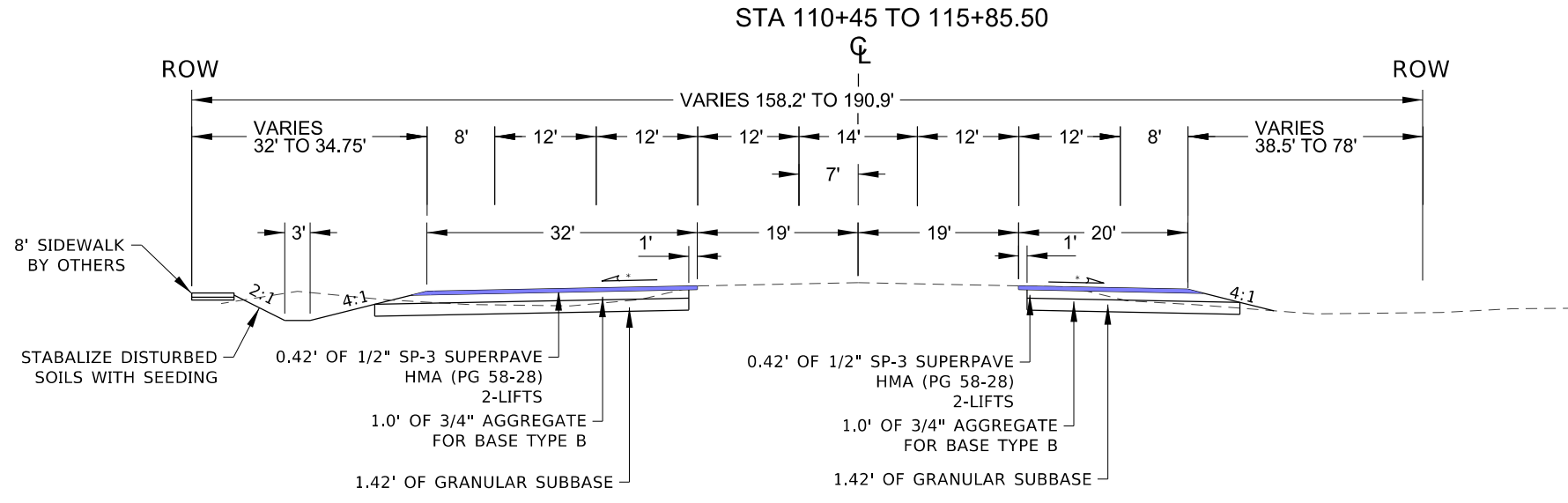
PROJECT NO.	203010-464
-------------	------------

PROJECT NAME	SH-44 CAN ADA RD TO STAR RD
--------------	--------------------------------

ENGLISH
COUNTY ADA COUNTY
KEY NUMBER
SHEET 2 OF 59

Professional Engineer
REGISTERED
B273EB73AC7D47A...
17544
7/20/2022
STATE OF IDAHO
CLIFTON KOON

J:\203010 - City of Star\464 - Hwy 44 Improvements\PROJECT DEVELOPMENT\Plan_Sheets\Roadway\203010-464_typ_00.dgn



REVISIONS			
NO.	DATE	BY	DESCRIPTION

DESIGNED	C. KOON	SCALES SHOWN ARE FOR 11" X 17" PRINTS ONLY CADD FILE NAME 203010-464_typ_00.dgn DRAWING DATE: JULY 2022
DESIGN CHECKED	E. HULSLANDER	
DETAILED	C. KOON	
DRAWING CHECKED	D. CARNAHAN	


CITY OF STAR, ID

KELLER ASSOCIATES

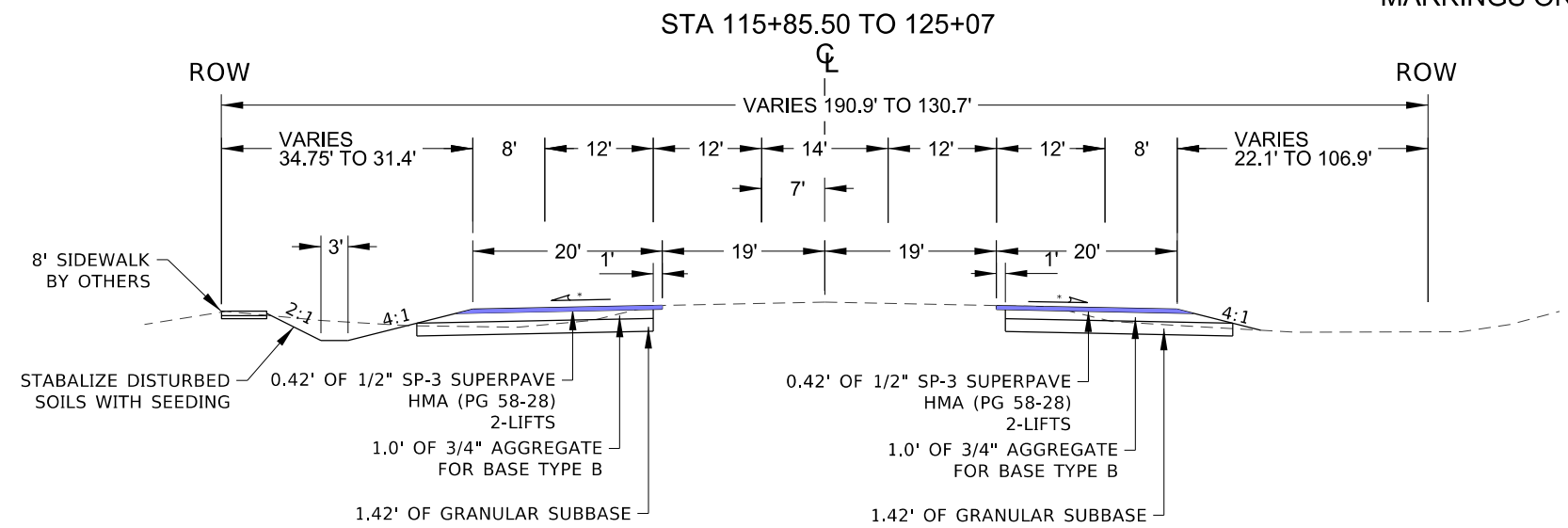
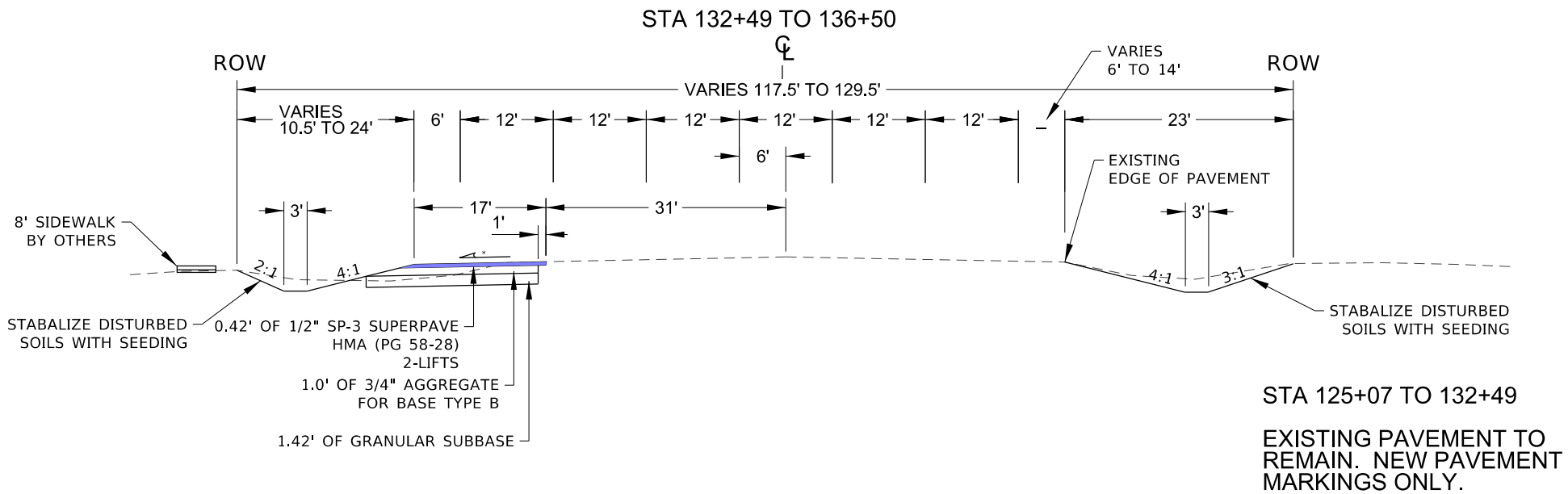
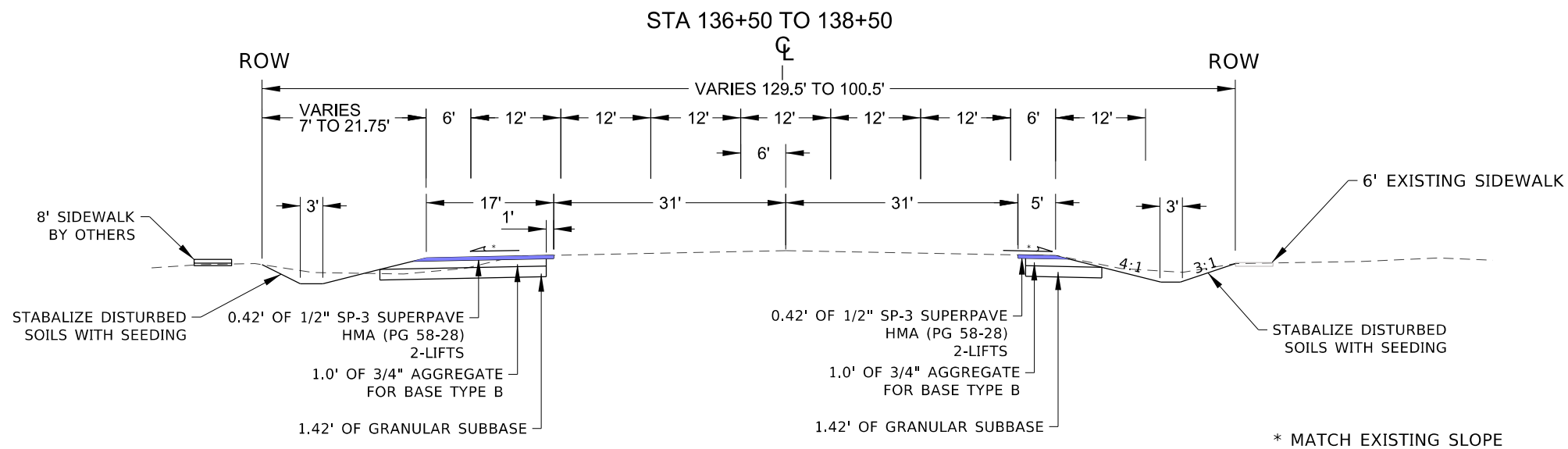
PROJECT NO.	203010-464
-------------	------------

TYPICAL SECTION	SH-44 CAN ADA RD TO STAR RD
-----------------	--------------------------------

ENGLISH
COUNTY ADA COUNTY
KEY NUMBER 203010-464
SHEET 3 OF 59



J:\203010 - City of Star\464 - Hwy 44 Improvements\PROJECT DEVELOPMENT\Plan_Sheets\Roadway\203010-464_typ_00.dgn



REVISIONS			
NO.	DATE	BY	DESCRIPTION

DESIGNED	C. KOON	SCALES SHOWN ARE FOR 11" X 17" PRINTS ONLY CADD FILE NAME 203010-464_typ_00.dgn
DESIGN CHECKED	E. HULSLANDER	
DETAILED	C. KOON	
DRAWING CHECKED	D. CARNAHAN	
DRAWING DATE:		JULY 2022

CITY OF STAR, ID




KELLER ASSOCIATES

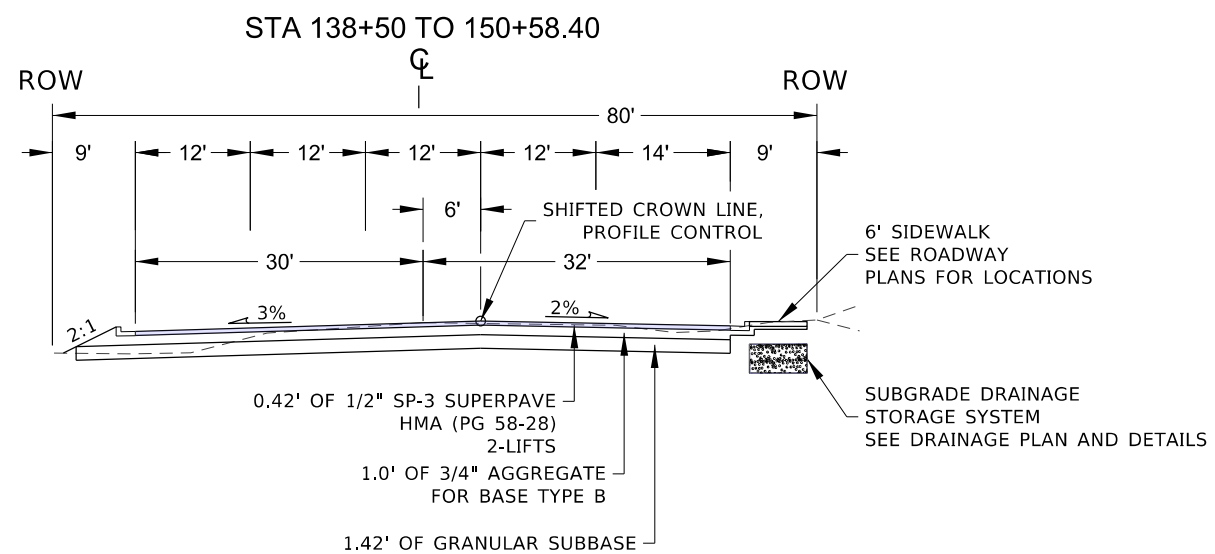
PROJECT NO.	203010-464
-------------	------------

TYPICAL SECTION	SH-44 CAN ADA RD TO STAR RD
-----------------	--------------------------------

ENGLISH
COUNTY ADA COUNTY
KEY NUMBER 203010-464
SHEET 4 OF 59



J:\203010 - City of Star\464 - Hwy 44 Improvements\PROJECT DEVELOPMENT\Plan_Sheets\Roadway\203010-464_typ_00.dgn



REVISIONS			
NO.	DATE	BY	DESCRIPTION

DESIGNED	C. KOON
DESIGN CHECKED	E. HULSLANDER
DETAILED	C. KOON
DRAWING CHECKED	D. CARNAHAN

SCALES SHOWN ARE FOR 11" X 17" PRINTS ONLY
CADD FILE NAME 203010-464_typ_00.dgn
DRAWING DATE: MAY 2022

CITY OF STAR, ID



KELLER ASSOCIATES

PROJECT NO.	203010-464
-------------	------------

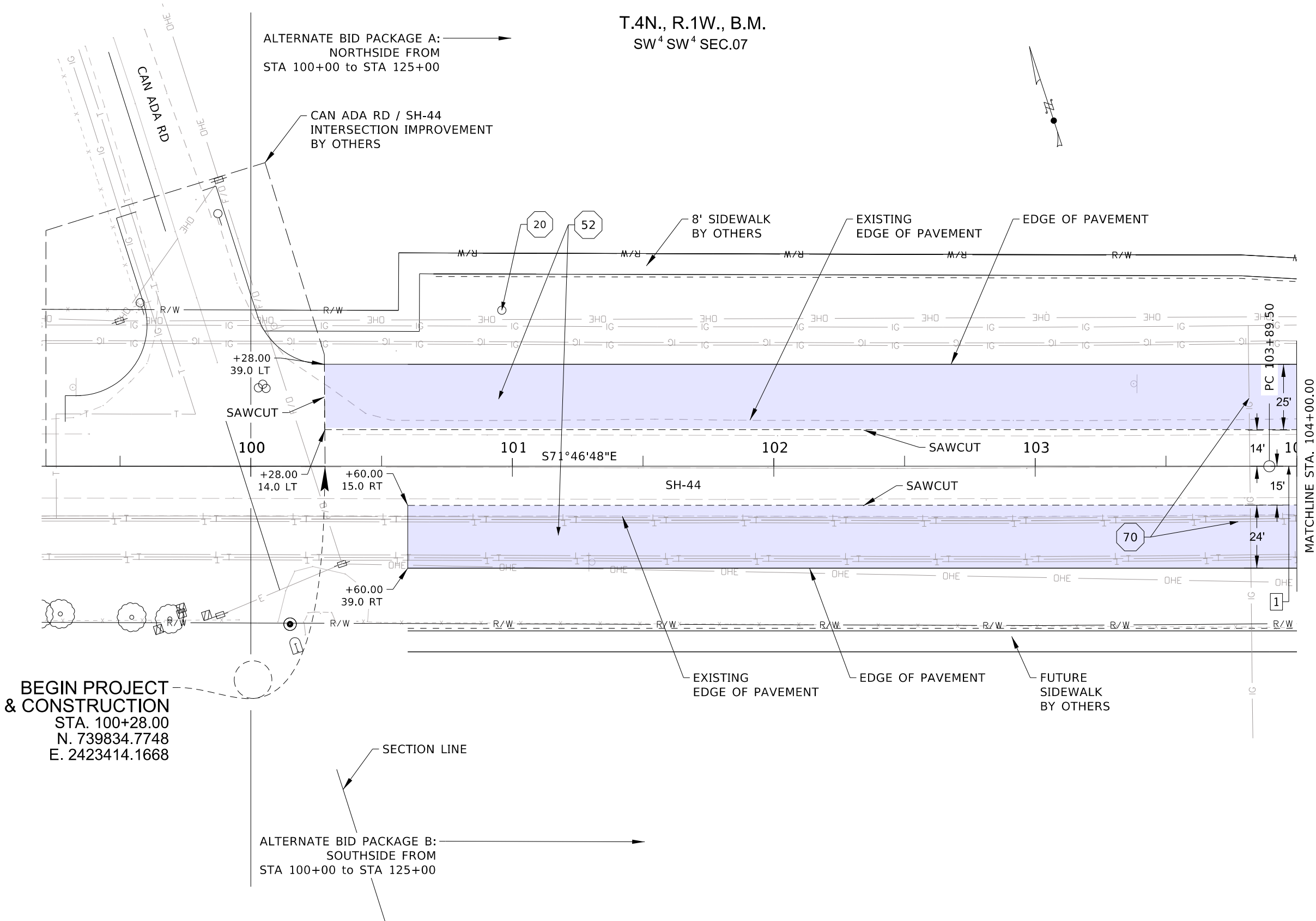
TYPICAL SECTION	SH-44 CAN ADA RD TO STAR RD
-----------------	--------------------------------

ENGLISH
COUNTY ADA COUNTY
KEY NUMBER 203010-464
SHEET 5 OF 59

PROFESSIONAL ENGINEER
REGISTERED
Signed by: *[Signature]*
B273EB73AC7D47A...
17544
7/20/2022
STATE OF IDAHO
CLIFTON KOON

J:\203010 - City of Star\464 - Hwy 44 Improvements\PROJECT_DEVELOPMENT\Plan_Sheets\Roadway\203010-464_plan_00.dgn

T.4N., R.1W., B.M.
SW⁴ SW⁴ SEC.07



BEGIN PROJECT & CONSTRUCTION
STA. 100+28.00
N. 739834.7748
E. 2423414.1668

ALTERNATE BID PACKAGE A:
NORTHSIDE FROM
STA 100+00 to STA 125+00

ALTERNATE BID PACKAGE B:
SOUTHSIDE FROM
STA 100+00 to STA 125+00

GENERAL SHEET NOTES

1. PRIOR TO CONSTRUCTION CONTRACTOR TO POTHOLE, IN A NON-DESTRUCTIVE MANNER, EXISTING UTILITIES TO VERIFY LOCATION AND DEPTH. WHERE EXISTING UTILITIES WILL BE ENCOUNTERED IT'S RECOMMENDED THAT THE CONTRACTOR HAND DIG OR VACUUM TRUCK EXCAVATE FOR MATERIAL EXCAVATION IN THESE AREAS.
2. AREAS DISTURBED BY CONSTRUCTION WHERE SURFACE REPAIR IS NOT INDICATED SHALL BE RESTORED TO CONDITION EQUAL TO OR BETTER THAN PRIOR TO CONSTRUCTION.
3. FURNISH MATERIALS WHERE INSTALL, PLACE, RELOCATE OR CONSTRUCT IS REQUIRED; UNLESS NOTED OTHERWISE.
4. CONTRACTOR TO DISPOSE OF ALL DEMOLISHED MATERIALS IN OFFSITE LOCATION IN ACCORDANCE WITH STATE AND LOCAL LAWS.
5. CONTRACTOR RESPONSIBLE TO CLEAR AND GRUB SITE AS NEEDED FOR COMPLETION OF WORK. REMOVE AND DISPOSE OF EXCESS SPOILS OFFSITE IN ACCORDANCE WITH LOCAL AND STATE LAWS/REQUIREMENTS.

SHEET KEYNOTES

- 20 ADJUST WATER VALVES COVER TO GRADE
- 52 CONSTRUCT ROADWAY SECTION; RE: TYPICAL SECTION
- 70 RETAIN AND PROTECT EXISTING UTILITIES

CV. NO. 1
D = 0°31'16"
Δ = 9°50'20" LEFT
T = 946.80
L = 1888.94
R = 11000.00
N = 739425.782
P.I. E = 2424656.669

LEGEND
LIMITS OF NEW PAVEMENT

REVISIONS			
NO.	DATE	BY	DESCRIPTION

DESIGNED	C. KOON	SCALES SHOWN ARE FOR 11" X 17" PRINTS ONLY
DESIGN CHECKED	E. HULSLANDER	
DETAILED	C. KOON	CADD FILE NAME
DRAWING CHECKED	D. CARNAHAN	DRAWING DATE: JULY 2022

CITY OF STAR, ID




KELLER ASSOCIATES

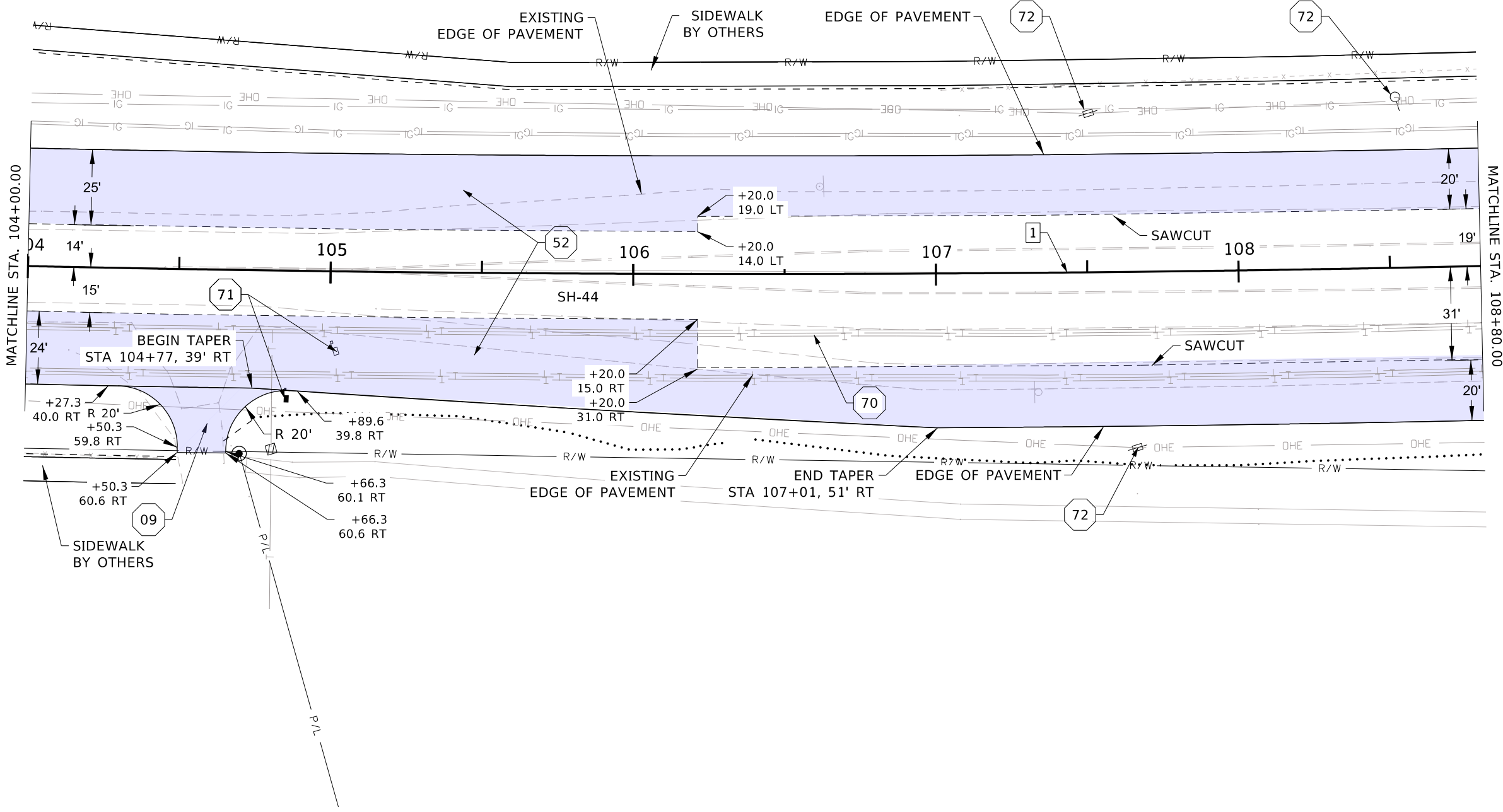
PROJECT NO.
203010-464

PLAN SHEET
SH-44
CAN ADA RD TO STAR RD
ALTERNATES A & B

ENGLISH
COUNTY
ADA COUNTY
KEY NUMBER
203010-464
SHEET 6 OF 59



T.4N., R.1W., B.M.
SW⁴ SW⁴ SEC.07



GENERAL SHEET NOTES

1. PRIOR TO CONSTRUCTION CONTRACTOR TO POTHOLE, IN A NON-DESTRUCTIVE MANNER, EXISTING UTILITIES TO VERIFY LOCATION AND DEPTH. WHERE EXISTING UTILITIES WILL BE ENCOUNTERED IT'S RECOMMENDED THAT THE CONTRACTOR HAND DIG OR VACUUM TRUCK EXCAVATE FOR MATERIAL EXCAVATION IN THESE AREAS.
2. AREAS DISTURBED BY CONSTRUCTION WHERE SURFACE REPAIR IS NOT INDICATED SHALL BE RESTORED TO CONDITION EQUAL TO OR BETTER THAN PRIOR TO CONSTRUCTION.
3. FURNISH MATERIALS WHERE INSTALL, PLACE, RELOCATE OR CONSTRUCT IS REQUIRED; UNLESS NOTED OTHERWISE, CONTRACTOR TO DISPOSE OF ALL DEMOLISHED MATERIALS IN OFFSITE LOCATION IN ACCORDANCE WITH STATE AND LOCAL LAWS.
5. CONTRACTOR RESPONSIBLE TO CLEAR AND GRUB SITE AS NEEDED FOR COMPLETION OF WORK. REMOVE AND DISPOSE OF EXCESS SPOILS OFFSITE IN ACCORDANCE WITH LOCAL AND STATE LAWS/REQUIREMENTS.

SHEET KEYNOTES

- 09 CONSTRUCT RURAL APPROACH; RE: ITD SPECS SEC. 405, SD 405-1
- 52 CONSTRUCT ROADWAY SECTION; RE: TYPICAL SECTION
- 70 RETAIN AND PROTECT EXISTING UTILITIES
- 71 REMOVE AND RESET MAILBOX
- 72 UTILITIES TO BE RELOCATED BY OTHERS

CV. NO. 1
 D = 0°31'16"
 Δ = 9°50'20" LEFT
 T = 946.80
 L = 1888.94
 R = 11000.00
 N = 739425.782
 P.I. E = 2424656.669

LEGEND

 LIMITS OF NEW PAVEMENT

J:\203010 - City of Star\464 - Hwy 44 Improvements\PROJECT DEVELOPMENT\Plan_Sheets\Roadway\203010-464_plan_00.dgn

REVISIONS			
NO.	DATE	BY	DESCRIPTION

DESIGNED	C. KOON
DESIGN CHECKED	E. HULSLANDER
DETAILED	C. KOON
DRAWING CHECKED	D. CARNAHAN

SCALES SHOWN ARE FOR 11" X 17" PRINTS ONLY
 CADD FILE NAME 03010-464_plan_00.dgn
 DRAWING DATE: JULY 2022

CITY OF STAR, ID




KELLER ASSOCIATES

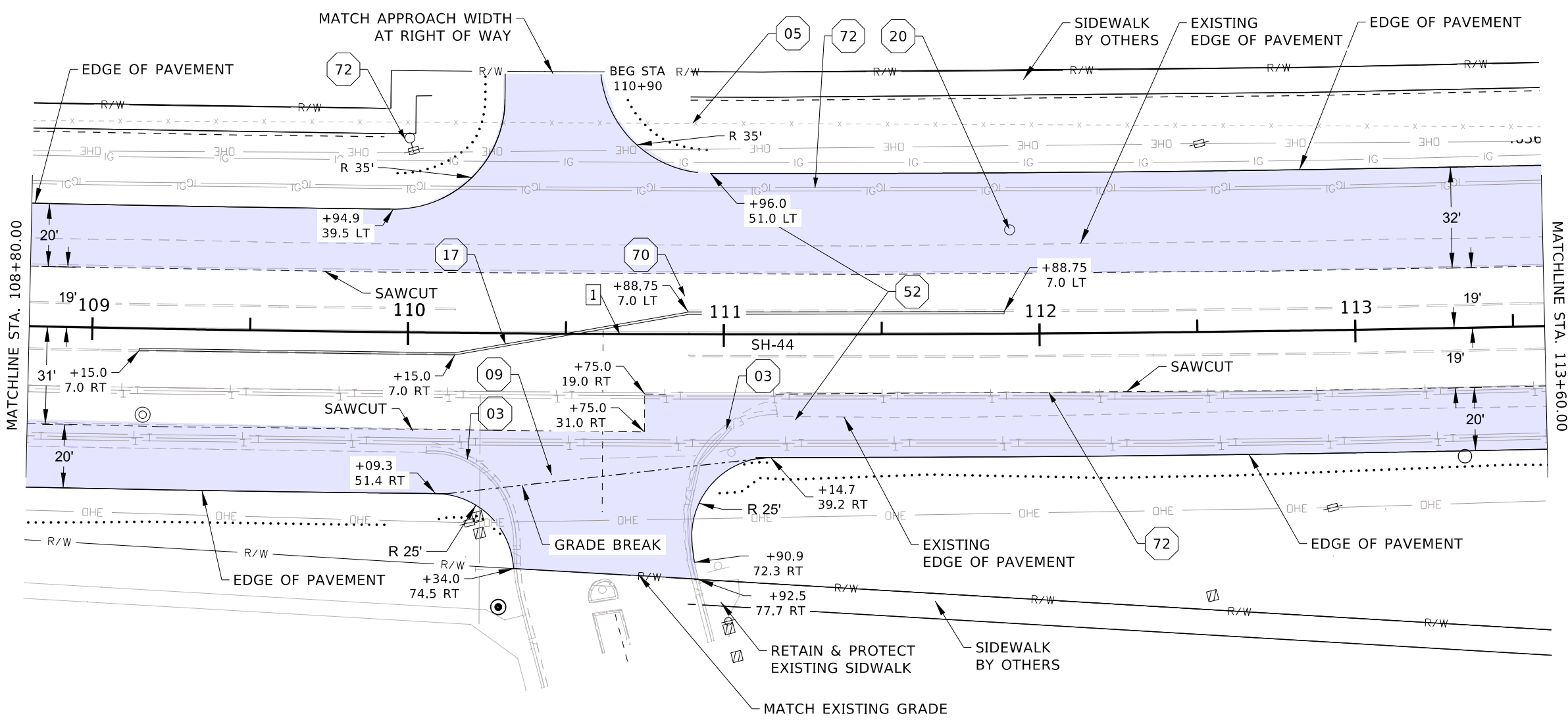
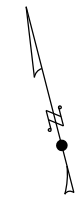
PROJECT NO.
203010-464

PLAN SHEET
SH-44
CAN ADA RD TO STAR RD
ALTERNATES A & B

ENGLISH
 COUNTY ADA COUNTY
 KEY NUMBER 203010-464
 SHEET 7 OF 59



T.4N., R.1W., B.M.
SW⁴ SW⁴ SEC.07



GENERAL SHEET NOTES

1. PRIOR TO CONSTRUCTION CONTRACTOR TO POTHOLE, IN A NON-DESTRUCTIVE MANNER, EXISTING UTILITIES TO VERIFY LOCATION AND DEPTH. WHERE EXISTING UTILITIES WILL BE ENCOUNTERED IT'S RECOMMENDED THAT THE CONTRACTOR HAND DIG OR VACUUM TRUCK EXCAVATE FOR MATERIAL EXCAVATION IN THESE AREAS.
2. AREAS DISTURBED BY CONSTRUCTION WHERE SURFACE REPAIR IS NOT INDICATED SHALL BE RESTORED TO CONDITION EQUAL TO OR BETTER THAN PRIOR TO CONSTRUCTION.
3. FURNISH MATERIALS WHERE INSTALL, PLACE, RELOCATE OR CONSTRUCT IS REQUIRED; UNLESS NOTED OTHERWISE.
4. CONTRACTOR TO DISPOSE OF ALL DEMOLISHED MATERIALS IN OFFSITE LOCATION IN ACCORDANCE WITH STATE AND LOCAL LAWS.
5. CONTRACTOR RESPONSIBLE TO CLEAR AND GRUB SITE AS NEEDED FOR COMPLETION OF WORK. REMOVE AND DISPOSE OF EXCESS SPOILS OFFSITE IN ACCORDANCE WITH LOCAL AND STATE LAWS/REQUIREMENTS.

SHEET KEYNOTES

- 03 REMOVE CURB, GUTTER, AND OR SIDEWALK WITHIN NEW CONSTRUCTION LIMITS
- 05 REMOVE FENCE; RE: ITD SPECS SEC. 203
- 09 CONSTRUCT RURAL APPROACH; RE: ITD SPECS SEC. 405, SD 405-1
- 17 CONSTRUCT TRAFFIC SEPARATOR; RE: ITD SPECS SEC. 615, SD 615-1
- 20 ADJUST WATER VALVES COVER TO GRADE
- 52 CONSTRUCT ROADWAY SECTION; RE: TYPICAL SECTION
- 70 RETAIN AND PROTECT EXISTING UTILITIES
- 72 UTILITIES TO BE RELOCATED BY OTHERS

CV. NO. 1
 D = 0°31'16"
 Δ = 9°50'20" LEFT
 T = 946.80
 L = 1888.94
 R = 11000.00
 N = 739425.782
 P.I. E = 2424656.669

LEGEND
 LIMITS OF NEW PAVEMENT

J:\203010 - City of Star\464 - Hwy 44 Improvements\PROJECT DEVELOPMENT\Plan Sheets\Roadway\203010-464 - plan 00.dgn

REVISIONS			
NO.	DATE	BY	DESCRIPTION

DESIGNED	C. KOON
DESIGN CHECKED	E. HULSLANDER
DETAILED	C. KOON
DRAWING CHECKED	D. CARNAHAN

SCALES SHOWN ARE FOR 11" X 17" PRINTS ONLY
 CADD FILE NAME 03010-464, plan 00.dgn
 DRAWING DATE: JULY 2022

CITY OF STAR, ID

KELLER ASSOCIATES

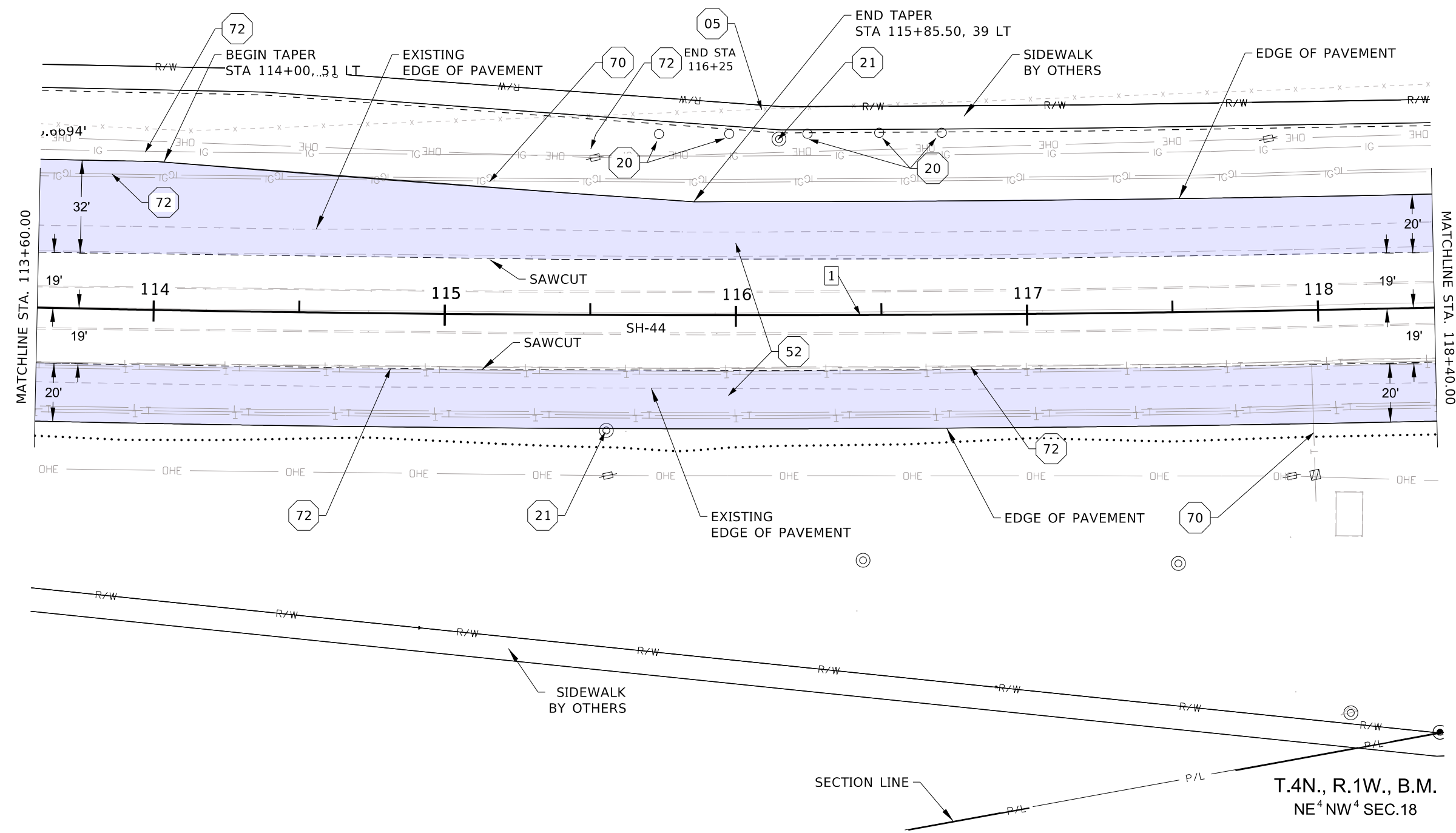
PROJECT NO.
203010-464

PLAN SHEET
SH-44
CAN ADA RD TO STAR RD
ALTERNATES A & B

ENGLISH
 COUNTY ADA COUNTY
 KEY NUMBER 203010-464
 SHEET 8 OF 59

Professional Engineer
 Registered
 B273EB73AC7D47A...
 17544
 7/20/2022
 STATE OF IDAHO
 CLIFTON KOON

T.4N., R.1W., B.M.
SE⁴ SW⁴ SEC.07



GENERAL SHEET NOTES

1. PRIOR TO CONSTRUCTION CONTRACTOR TO POTHOLE, IN A NON-DESTRUCTIVE MANNER, EXISTING UTILITIES TO VERIFY LOCATION AND DEPTH. WHERE EXISTING UTILITIES WILL BE ENCOUNTERED IT'S RECOMMENDED THAT THE CONTRACTOR HAND DIG OR VACUUM TRUCK EXCAVATE FOR MATERIAL EXCAVATION IN THESE AREAS.
2. AREAS DISTURBED BY CONSTRUCTION WHERE SURFACE REPAIR IS NOT INDICATED SHALL BE RESTORED TO CONDITION EQUAL TO OR BETTER THAN PRIOR TO CONSTRUCTION.
3. FURNISH MATERIALS WHERE INSTALL, PLACE, RELOCATE OR CONSTRUCT IS REQUIRED; UNLESS NOTED OTHERWISE.
4. CONTRACTOR TO DISPOSE OF ALL DEMOLISHED MATERIALS IN OFFSITE LOCATION IN ACCORDANCE WITH STATE AND LOCAL LAWS.
5. CONTRACTOR RESPONSIBLE TO CLEAR AND GRUB SITE AS NEEDED FOR COMPLETION OF WORK. REMOVE AND DISPOSE OF EXCESS SPOILS OFFSITE IN ACCORDANCE WITH LOCAL AND STATE LAWS/REQUIREMENTS.

SHEET KEYNOTES

- 05 REMOVE FENCE; RE: ITD SPECS SEC. 203
- 20 ADJUST WATER VALVES COVER TO GRADE
- 21 ADJUST MANHOLE COVER TO GRADE
- 52 CONSTRUCT ROADWAY SECTION; RE: TYPICAL SECTION
- 70 RETAIN AND PROTECT EXISTING UTILITIES
- 72 UTILITIES TO BE RELOCATED BY OTHERS

CV. NO. 1
 D = 0°31'16"
 Δ = 9°50'20" LEFT
 T = 946.80
 L = 1888.94
 R = 11000.00
 N = 739425.782
 P.I. E = 2424656.669

LEGEND
 LIMITS OF NEW PAVEMENT

J:\203010 - City of Star\464 - Hwy 44 Improvements\PROJECT DEVELOPMENT\Plan Sheets\Roadway\203010-464_plan_00.dgn

REVISIONS			
NO.	DATE	BY	DESCRIPTION

DESIGNED C. KOON	SCALES SHOWN ARE FOR 11" X 17" PRINTS ONLY CADD FILE NAME 03010-464_plan_00.dgn DRAWING DATE: JULY 2022
DESIGN CHECKED E. HULSLANDER	
DETAILED C. KOON	
DRAWING CHECKED D. CARNAHAN	

CITY OF STAR, ID




KELLER ASSOCIATES

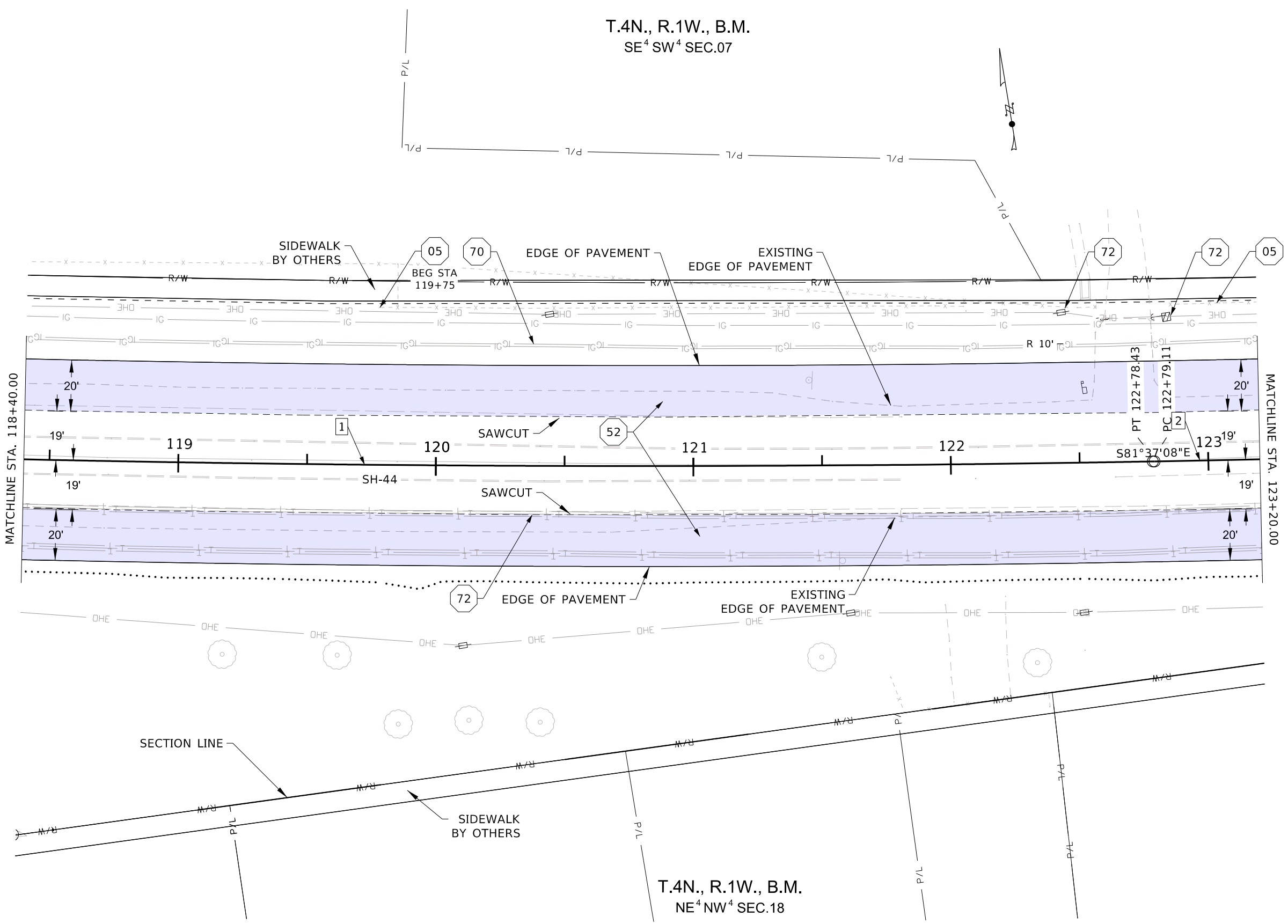
PROJECT NO.
203010-464

PLAN SHEET
SH-44
CAN ADA RD TO STAR RD
ALTERNATES A & B

ENGLISH
 COUNTY
 ADA COUNTY
 KEY NUMBER
 203010-464
 SHEET 9 OF 59



J:\203010 - City of Star\464 - Hwy 44 Improvements\PROJECT DEVELOPMENT\Plan_Sheets\Roadway\203010-464_plan_00.dgn



GENERAL SHEET NOTES

1. PRIOR TO CONSTRUCTION CONTRACTOR TO POTHOLE, IN A NON-DESTRUCTIVE MANNER, EXISTING UTILITIES TO VERIFY LOCATION AND DEPTH. WHERE EXISTING UTILITIES WILL BE ENCOUNTERED IT'S RECOMMENDED THAT THE CONTRACTOR HAND DIG OR VACUUM TRUCK EXCAVATE FOR MATERIAL EXCAVATION IN THESE AREAS.
2. AREAS DISTURBED BY CONSTRUCTION WHERE SURFACE REPAIR IS NOT INDICATED SHALL BE RESTORED TO CONDITION EQUAL TO OR BETTER THAN PRIOR TO CONSTRUCTION.
3. FURNISH MATERIALS WHERE INSTALL, PLACE, RELOCATE OR CONSTRUCT IS REQUIRED; UNLESS NOTED OTHERWISE.
4. CONTRACTOR TO DISPOSE OF ALL DEMOLISHED MATERIALS IN OFFSITE LOCATION IN ACCORDANCE WITH STATE AND LOCAL LAWS.
5. CONTRACTOR RESPONSIBLE TO CLEAR AND GRUB SITE AS NEEDED FOR COMPLETION OF WORK. REMOVE AND DISPOSE OF EXCESS SPOILS OFFSITE IN ACCORDANCE WITH LOCAL AND STATE LAWS/REQUIREMENTS.

SHEET KEYNOTES

- 05 REMOVE FENCE; RE: ITD SPECS SEC. 203
- 52 CONSTRUCT ROADWAY SECTION; RE: TYPICAL SECTION
- 70 RETAIN AND PROTECT EXISTING UTILITIES
- 72 UTILITIES TO BE RELOCATED BY OTHERS

CV. NO. [1]
D = 0°31'16"
Δ = 9°50'20" LEFT
T = 946.80
L = 1888.94
R = 11000.00
N = 739425.782
P.I. E = 2424656.669

CV. NO. [2]
D = 0°29'10"
Δ = 6°12'39" LEFT
T = 639.10
L = 1276.95
R = 11780.00
N = 7391947.532
P.I. E = 2426226.293

LEGEND
LIMITS OF NEW PAVEMENT

REVISIONS			
NO.	DATE	BY	DESCRIPTION

DESIGNED	C. KOON	SCALES SHOWN ARE FOR 11" X 17" PRINTS ONLY CADD FILE NAME: 03010-464_plan_00.dgn DRAWING DATE: JULY 2022
DESIGN CHECKED	E. HULSLANDER	
DETAILED	C. KOON	
DRAWING CHECKED	D. CARNAHAN	

CITY OF STAR, ID



KELLER ASSOCIATES

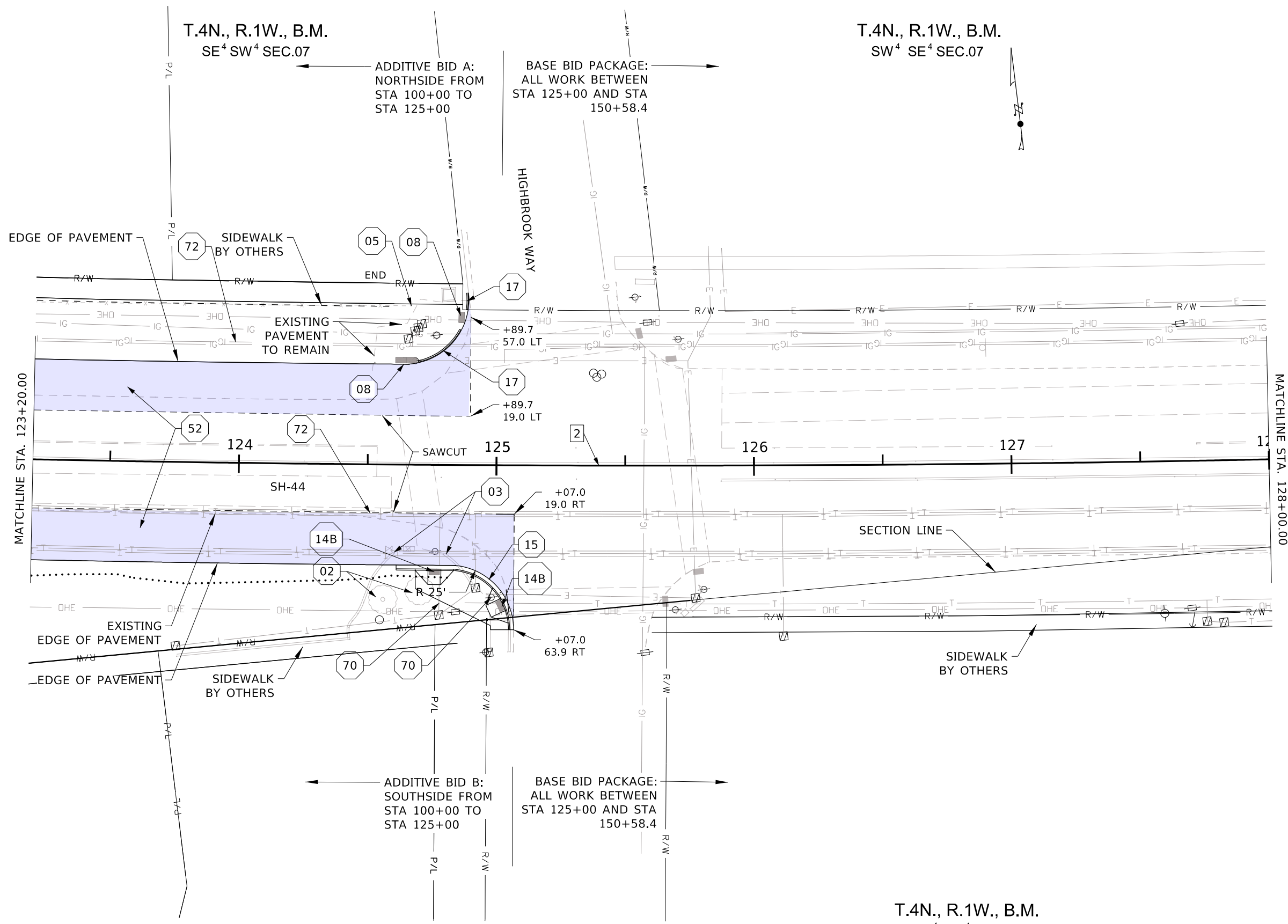
PROJECT NO.
203010-464

PLAN SHEET
SH-44
CAN ADA RD TO STAR RD
ALTERNATES A & B

ENGLISH
COUNTY
ADA COUNTY
KEY NUMBER
203010-464
SHEET 10 OF 59

PROFESSIONAL ENGINEER
REGISTERED
B273EB73AC7D47A...
17544
7/20/2022
STATE OF IDAHO
CLIFTON KOON

J:\203010 - City of Star\464 - Hwy 44 Improvements\PROJECT DEVELOPMENT\Plan_Sheets\Roadway\203010-464_plan_00.dgn



GENERAL SHEET NOTES

1. PRIOR TO CONSTRUCTION CONTRACTOR TO POTHOLE, IN A NON-DESTRUCTIVE MANNER, EXISTING UTILITIES TO VERIFY LOCATION AND DEPTH. WHERE EXISTING UTILITIES WILL BE ENCOUNTERED IT'S RECOMMENDED THAT THE CONTRACTOR HAND DIG OR VACUUM TRUCK EXCAVATE FOR MATERIAL EXCAVATION IN THESE AREAS.
2. AREAS DISTURBED BY CONSTRUCTION WHERE SURFACE REPAIR IS NOT INDICATED SHALL BE RESTORED TO CONDITION EQUAL TO OR BETTER THAN PRIOR TO CONSTRUCTION.
3. FURNISH MATERIALS WHERE INSTALL, PLACE, RELOCATE OR CONSTRUCT IS REQUIRED; UNLESS NOTED OTHERWISE, CONTRACTOR TO DISPOSE OF ALL DEMOLISHED MATERIALS IN OFFSITE LOCATION IN ACCORDANCE WITH STATE AND LOCAL LAWS.
4. CONTRACTOR RESPONSIBLE TO CLEAR AND GRUB SITE AS NEEDED FOR COMPLETION OF WORK. REMOVE AND DISPOSE OF EXCESS SPOILS OFFSITE IN ACCORDANCE WITH LOCAL AND STATE LAWS/REQUIREMENTS.

SHEET KEYNOTES

- 02 REMOVE TREE, INCLUDING STUMP; RE: ITD SPECS SEC. 202
- 03 REMOVE CURB, GUTTER, AND OR SIDEWALK WITHIN NEW CONSTRUCTION LIMITS
- 05 REMOVE FENCE; RE: ITD SPECS SEC. 203
- 08 CONSTRUCT DETECTABLE WARNING SURFACE; RE: ITD SPECS SEC. 614, SD 614-3, CONSTRUCT 5" CONCRETE PAD BENEATH WARNING SURFACE
- 14A CONSTRUCT PERPENDICULAR CURB RAMP; RE: ITD SPECS SEC. 614, SD-614-3
- 15 CONSTRUCT CURB & GUTTER TYPE 2; RE: ITD SPECS SEC. 615, SD 615-1
- 17 CONSTRUCT TRAFFIC SEPARATOR; RE: ITD SPECS SEC. 615, SD 615-1
- 52 CONSTRUCT ROADWAY SECTION; RE: TYPICAL SECTION
- 70 RETAIN AND PROTECT EXISTING UTILITIES
- 72 UTILITIES TO BE RELOCATED BY OTHERS
- 85 RELOCATE PEDESTRIAN SIGNAL POLE, JUNCTION BOXES, AND CONDUIT; RE: ACHD SPEC 1131

CV. NO. [2]
D = 0°29'10"
Δ = 6°12'39" LEFT
T = 639.10
L = 1276.95
R = 11780.00
P.I. N = 7391947.532
E = 2426226.293

LEGEND
LIMITS OF NEW PAVEMENT

T.4N., R.1W., B.M.
NW⁴ NE⁴ SEC.18

REVISIONS			
NO.	DATE	BY	DESCRIPTION

DESIGNED C. KOON	SCALES SHOWN ARE FOR 11" X 17" PRINTS ONLY CADD FILE NAME 03010-464_plan_00.dgn DRAWING DATE: JULY 2022
DESIGN CHECKED E. HULSLANDER	
DETAILED C. KOON	
DRAWING CHECKED D. CARNAHAN	

CITY OF STAR, ID



KELLER ASSOCIATES

PROJECT NO.
203010-464

PLAN SHEET
SH-44
CAN ADA RD TO STAR RD
ALTERNATES A & B

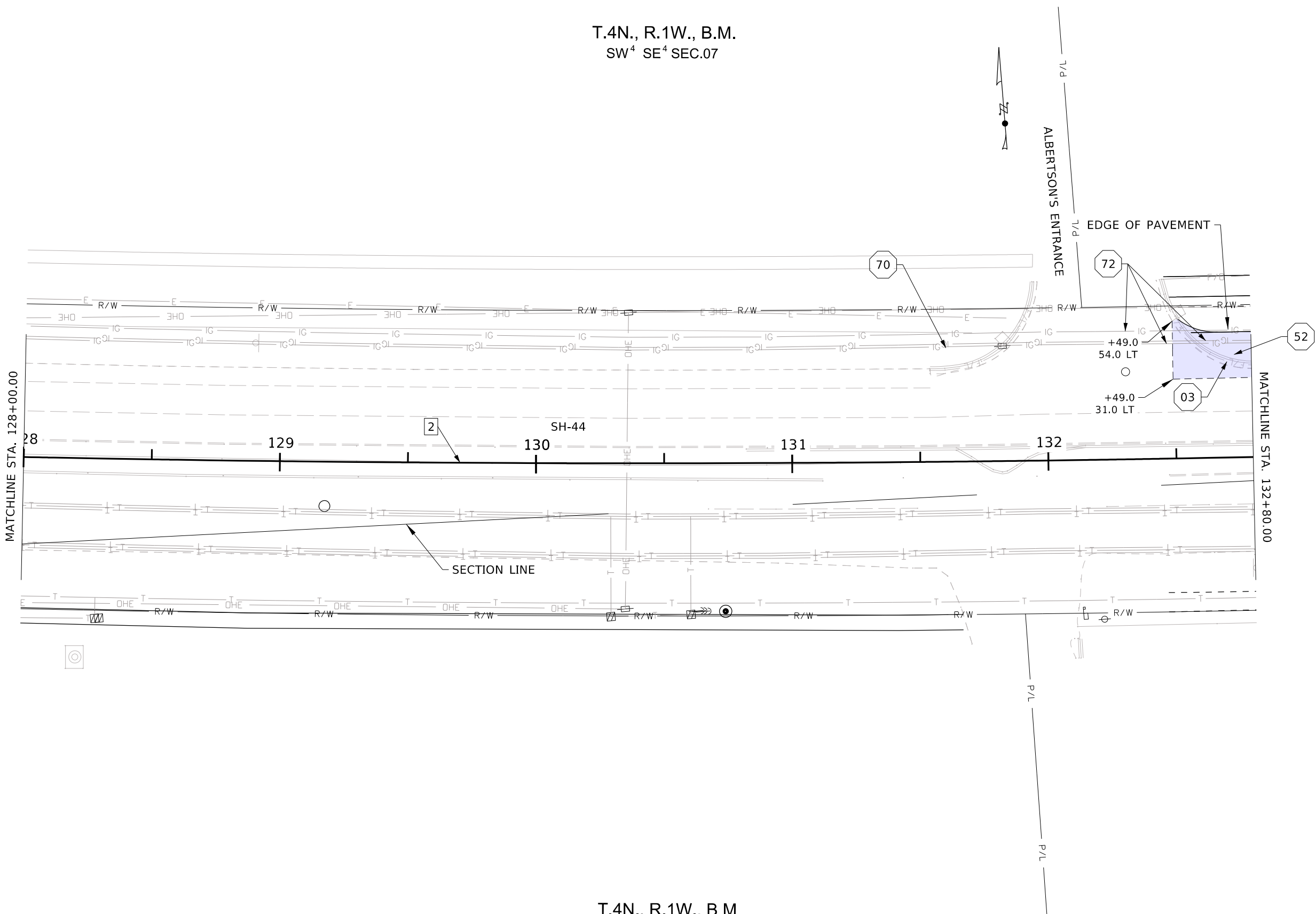
ENGLISH
COUNTY
ADA COUNTY
KEY NUMBER
203010-464
SHEET 11 OF 59

Professional Engineer
REGISTERED
B273EB73AC7D47A...
17544
7/20/2022
STATE OF IDAHO
CLIFTON KOON

J:\203010 - City of Star\464 - Hwy 44 Improvements\PROJECT DEVELOPMENT\Plan_Sheets\Roadway\203010-464_plan_00.dgn

T.4N., R.1W., B.M.
SW⁴ SE⁴ SEC.07

T.4N., R.1W., B.M.
NW⁴ NE⁴ SEC.18



GENERAL SHEET NOTES

1. PRIOR TO CONSTRUCTION CONTRACTOR TO POTHOLE, IN A NON-DESTRUCTIVE MANNER, EXISTING UTILITIES TO VERIFY LOCATION AND DEPTH. WHERE EXISTING UTILITIES WILL BE ENCOUNTERED IT'S RECOMMENDED THAT THE CONTRACTOR HAND DIG OR VACUUM TRUCK EXCAVATE FOR MATERIAL EXCAVATION IN THESE AREAS.
2. AREAS DISTURBED BY CONSTRUCTION WHERE SURFACE REPAIR IS NOT INDICATED SHALL BE RESTORED TO CONDITION EQUAL TO OR BETTER THAN PRIOR TO CONSTRUCTION.
3. FURNISH MATERIALS WHERE INSTALL, PLACE, RELOCATE OR CONSTRUCT IS REQUIRED; UNLESS NOTED OTHERWISE.
4. CONTRACTOR TO DISPOSE OF ALL DEMOLISHED MATERIALS IN OFFSITE LOCATION IN ACCORDANCE WITH STATE AND LOCAL LAWS.
5. CONTRACTOR RESPONSIBLE TO CLEAR AND GRUB SITE AS NEEDED FOR COMPLETION OF WORK. REMOVE AND DISPOSE OF EXCESS SPOILS OFFSITE IN ACCORDANCE WITH LOCAL AND STATE LAWS/REQUIREMENTS.

SHEET KEYNOTES

- 03 REMOVE CURB, GUTTER, AND OR SIDEWALK WITHIN NEW CONSTRUCTION LIMITS
- 52 CONSTRUCT ROADWAY SECTION; RE-TYPICAL SECTION
- 70 RETAIN AND PROTECT EXISTING UTILITIES
- 72 UTILITIES TO BE RELOCATED BY OTHERS

CV. NO. **2**
 D = 0°29'10"
 Δ = 6°12'39" LEFT
 T = 639.10
 L = 1276.95
 R = 11780.00
 N = 7391947.532
 E = 2426226.293

LEGEND
 LIMITS OF NEW PAVEMENT

REVISIONS			
NO.	DATE	BY	DESCRIPTION

DESIGNED C. KOON	SCALES SHOWN ARE FOR 11" X 17" PRINTS ONLY CADD FILE NAME 03010-464_plan_00.dgn DRAWING DATE: JULY 2022
DESIGN CHECKED E. HULSLANDER	
DETAILED C. KOON	
DRAWING CHECKED D. CARNAHAN	

CITY OF STAR, ID



KELLER ASSOCIATES

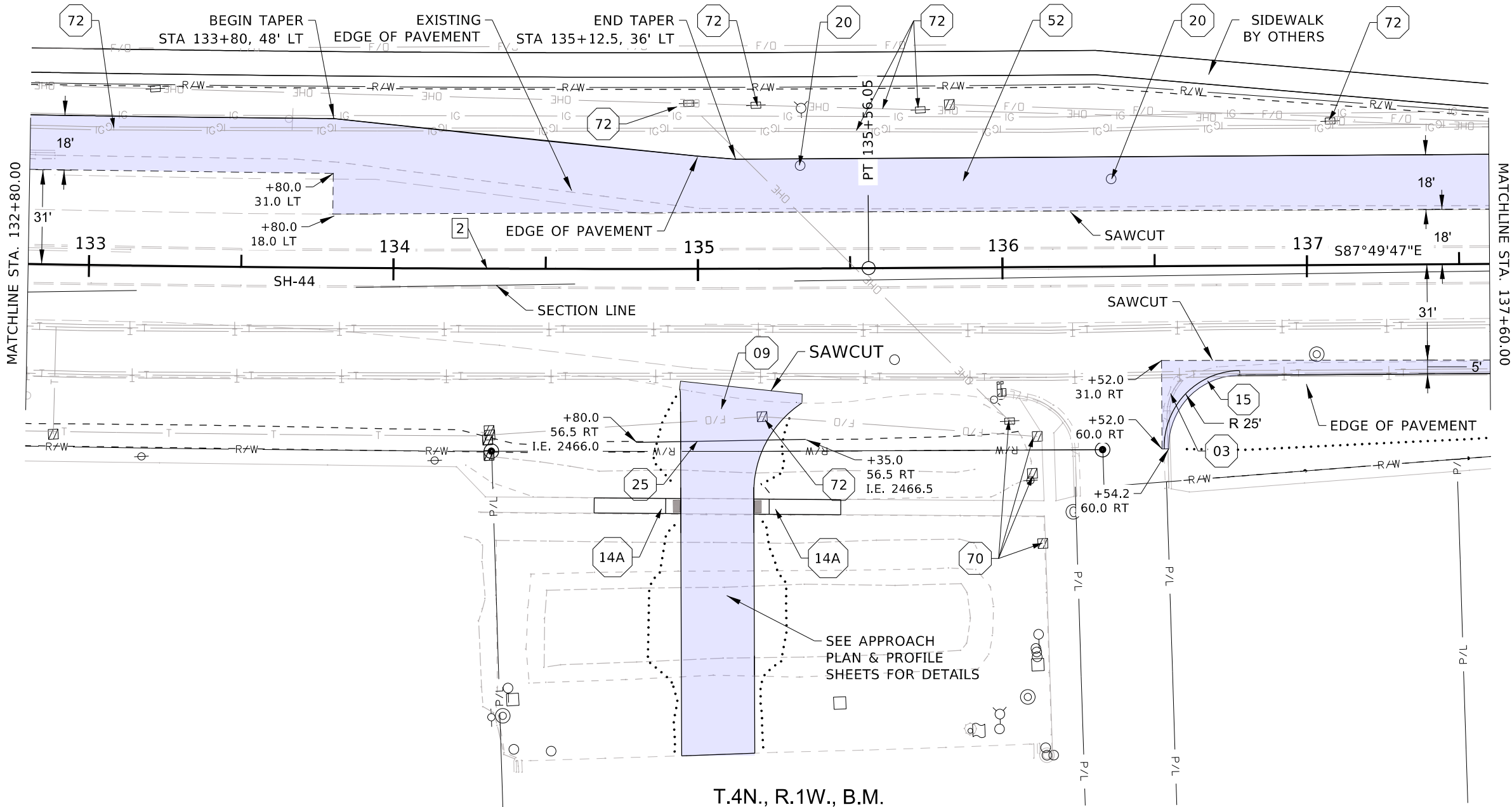
PROJECT NO.
203010-464

PLAN SHEET
SH-44
CAN ADA RD TO STAR RD
BASE BID

ENGLISH
 COUNTY
 ADA COUNTY
 KEY NUMBER
 203010-464
 SHEET 12 OF 59

Professional Engineer
 Registered
 B273EB73AC7D47A...
17544
 7/20/2022
 STATE OF IDAHO
 CLIFTON KOON

T.4N., R.1W., B.M.
SW⁴ SE⁴ SEC.07



T.4N., R.1W., B.M.
NE⁴ NE⁴ SEC.18

GENERAL SHEET NOTES

1. PRIOR TO CONSTRUCTION CONTRACTOR TO POTHOLE, IN A NON-DESTRUCTIVE MANNER, EXISTING UTILITIES TO VERIFY LOCATION AND DEPTH. WHERE EXISTING UTILITIES WILL BE ENCOUNTERED IT'S RECOMMENDED THAT THE CONTRACTOR HAND DIG OR VACUUM TRUCK EXCAVATE FOR MATERIAL EXCAVATION IN THESE AREAS.
2. AREAS DISTURBED BY CONSTRUCTION WHERE SURFACE REPAIR IS NOT INDICATED SHALL BE RESTORED TO CONDITION EQUAL TO OR BETTER THAN PRIOR TO CONSTRUCTION.
3. FURNISH MATERIALS WHERE INSTALL, PLACE, RELOCATE OR CONSTRUCT IS REQUIRED; UNLESS NOTED OTHERWISE, CONTRACTOR TO DISPOSE OF ALL DEMOLISHED MATERIALS IN OFFSITE LOCATION IN ACCORDANCE WITH STATE AND LOCAL LAWS.
4. CONTRACTOR RESPONSIBLE TO CLEAR AND GRUB SITE AS NEEDED FOR COMPLETION OF WORK. REMOVE AND DISPOSE OF EXCESS SPOILS OFFSITE IN ACCORDANCE WITH LOCAL AND STATE LAWS/REQUIREMENTS.

SHEET KEYNOTES

- 03 REMOVE CURB, GUTTER, AND OR SIDEWALK WITHIN NEW CONSTRUCTION LIMITS
- 09 CONSTRUCT RURAL APPROACH; RE: ITD SPECS SEC. 405, SD 405-1
- 14A CONSTRUCT PERPENDICULAR CURB RAMP; RE: ITD SPECS SEC. 614, SD-614-3
- 15 CONSTRUCT CURB & GUTTER TYPE 2; RE: ITD SPECS SEC. 615, SD 615-1
- 20 ADJUST WATER VALVES COVER TO GRADE
- 25 INSTALL 12" CULVERT
- 52 CONSTRUCT ROADWAY SECTION; RE: TYPICAL SECTION
- 70 RETAIN AND PROTECT EXISTING UTILITIES
- 72 UTILITIES TO BE RELOCATED BY OTHERS

CV. NO. [2]
D = 0°29'10"
Δ = 6°12'39" LEFT
T = 639.10
L = 1276.95
R = 11780.00
N = 7391947.532
P.I. E = 2426226.293

LEGEND
LIMITS OF NEW PAVEMENT

J:\203010 - City of Star\464 - Hwy 44 Improvements\PROJECT DEVELOPMENT\Plan_Sheets\Roadway\203010-464_plan_00.dgn

REVISIONS			
NO.	DATE	BY	DESCRIPTION

DESIGNED C. KOON	SCALES SHOWN ARE FOR 11" X 17" PRINTS ONLY
DESIGN CHECKED E. HULSLANDER	CADD FILE NAME 03010-464_plan_00.dgn
DETAILED C. KOON	DRAWING DATE: JULY 2022
DRAWING CHECKED D. CARNAHAN	

CITY OF STAR, ID




KELLER ASSOCIATES

PROJECT NO.
203010-464

PLAN SHEET
SH-44
CAN ADA RD TO STAR RD
BASE BID

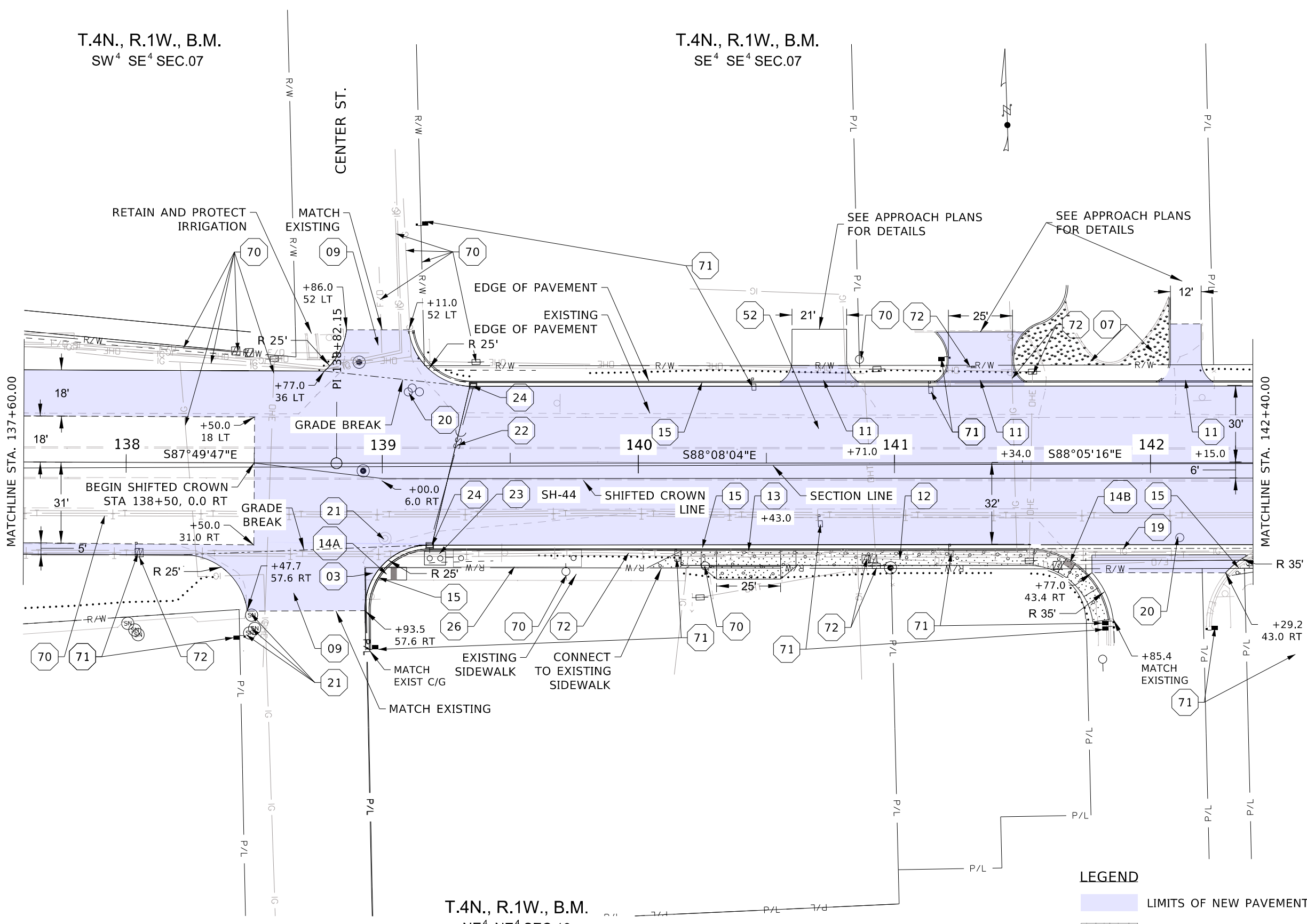
ENGLISH
COUNTY
ADA COUNTY
KEY NUMBER
203010-464
SHEET 13 OF 59



T.4N., R.1W., B.M.
SW⁴ SE⁴ SEC.07

T.4N., R.1W., B.M.
SE⁴ SE⁴ SEC.07

T.4N., R.1W., B.M.
NE⁴ NE⁴ SEC.18



GENERAL SHEET NOTES

1. PRIOR TO CONSTRUCTION CONTRACTOR TO POTHOLE, IN A NON-DESTRUCTIVE MANNER, EXISTING UTILITIES TO VERIFY LOCATION AND DEPTH. WHERE EXISTING UTILITIES WILL BE ENCOUNTERED IT'S RECOMMENDED THAT THE CONTRACTOR HAND DIG OR VACUUM TRUCK EXCAVATE FOR MATERIAL EXCAVATION IN THESE AREAS.
2. AREAS DISTURBED BY CONSTRUCTION WHERE SURFACE REPAIR IS NOT INDICATED SHALL BE RESTORED TO CONDITION EQUAL TO OR BETTER THAN PRIOR TO CONSTRUCTION.
3. FURNISH MATERIALS WHERE INSTALL, PLACE, RELOCATE OR CONSTRUCT IS REQUIRED; UNLESS NOTED OTHERWISE.
4. CONTRACTOR TO DISPOSE OF ALL DEMOLISHED MATERIALS IN OFFSITE LOCATION IN ACCORDANCE WITH STATE AND LOCAL LAWS.
5. CONTRACTOR RESPONSIBLE TO CLEAR AND GRUB SITE AS NEEDED FOR COMPLETION OF WORK. REMOVE AND DISPOSE OF EXCESS SPOILS OFFSITE IN ACCORDANCE WITH LOCAL AND STATE LAWS/REQUIREMENTS.

SHEET KEYNOTES

- 03 REMOVE CURB, GUTTER, AND OR SIDEWALK WITHIN NEW CONSTRUCTION LIMITS
- 07 REMOVE PAVEMENT, PLACE LANDSCAPE ROCK
- 09 CONSTRUCT RURAL APPROACH; RE: ITD SPECS SEC. 405, SD 405-1
- 10 CONSTRUCT URBAN APPROACH; RE: ITD SPECS SEC. 405
- 11 CONSTRUCT MODIFIED APPROACH; RE: APPROACH DETAILS
- 12 CONSTRUCT CONCRETE 6" SIDEWALK; RE: ITD SPECS SEC. 614, SD 614-1
- 13 CONSTRUCT DIPPED SIDEWALK DRIVEWAY; RE: ITD SD 614-2
- 14A CONSTRUCT PERPENDICULAR CURB RAMP; RE: ITD SPECS SEC. 614, SD-614-3
- 14B CONSTRUCT PARALLEL CURB RAMP; RE: ITD SPECS SEC. 614, SD-614-3
- 15 CONSTRUCT CURB & GUTTER TYPE 2; RE: ITD SPECS SEC. 615, SD 615-1
- 16 CONSTRUCT CURB TYPE 1; RE: ITD SPECS SEC. 615, SD 615-1
- 19 INSTALL GUTTER TYPE 1, ITD SD 615-1
- 20 ADJUST WATER VALVES COVER TO GRADE
- 21 ADJUST MANHOLE COVER TO GRADE
- 22 INSTALL 12" STORM SEWER PIPE
- 23 INSTALL 1000 GAL SAND AND OIL TRAP RE: ITD SD 605-31
- 24 INSTALL INLET TYPE 2A RE: ITD SD 605-21
- 26 INSTALL UNDERGROUND DRAINAGE STORAGE SYSTEM
- 52 CONSTRUCT ROADWAY SECTION; RE: TYPICAL SECTION
- 70 RETAIN AND PROTECT EXISTING UTILITIES
- 71 REMOVE AND RESET MAILBOX
- 72 UTILITIES TO BE RELOCATED BY OTHERS

LEGEND

- LIMITS OF NEW PAVEMENT
- LIMITS OF NEW SIDEWALK

J:\203010 - City of Star\464 - Hwy 44 Improvements\PROJECT_DEVELOPMENT\Plan_Sheets\Roadway\203010-464_plan_00.dgn

REVISIONS			
NO.	DATE	BY	DESCRIPTION

DESIGNED	C. KOON
DESIGN CHECKED	E. HULSLANDER
DETAILED	C. KOON
DRAWING CHECKED	D. CARNAHAN

SCALES SHOWN ARE FOR 11" X 17" PRINTS ONLY
CADD FILE NAME 203010-464_plan_00.dgn
DRAWING DATE: JULY 2022

CITY OF STAR, ID



KELLER ASSOCIATES

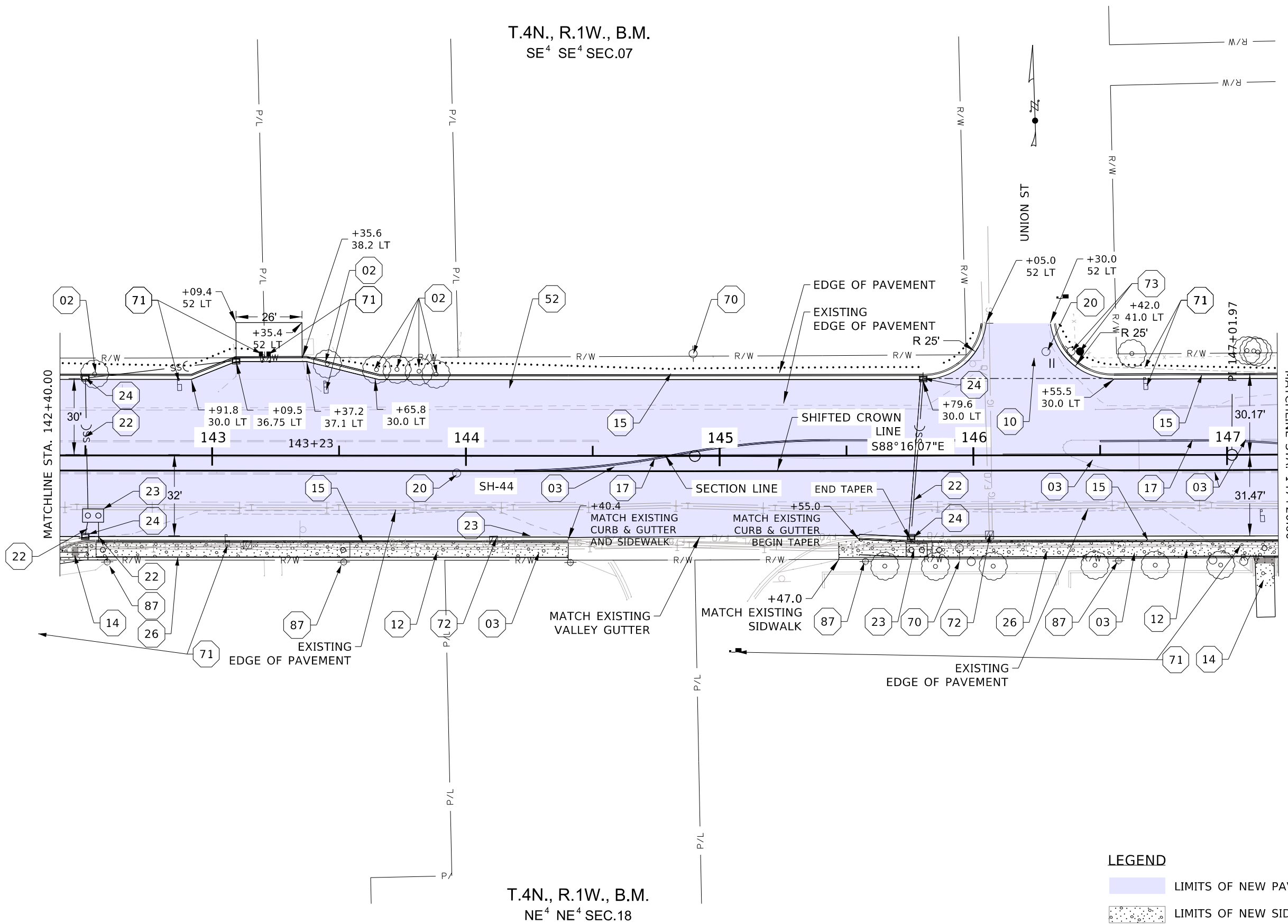
PROJECT NO.
203010-464

PLAN SHEET
SH-44
CAN ADA RD TO STAR RD
BASE BID

ENGLISH
COUNTY
ADA COUNTY
KEY NUMBER
203010-464
SHEET 14 OF 59

Professional Engineer
B273EB73AC7D47A...
17544
7/20/2022
STATE OF IDAHO
CLIFTON KOON

J:\203010 - City of Star\464 - Hwy 44 Improvements\PROJECT_DEVELOPMENT\Plan_Sheets\Roadway\203010-464_plan_00.dgn



T.4N., R.1W., B.M.
SE⁴ SE⁴ SEC.07

T.4N., R.1W., B.M.
NE⁴ NE⁴ SEC.18

GENERAL SHEET NOTES

1. PRIOR TO CONSTRUCTION CONTRACTOR TO POTHOLE, IN A NON-DESTRUCTIVE MANNER, EXISTING UTILITIES TO VERIFY LOCATION AND DEPTH. WHERE EXISTING UTILITIES WILL BE ENCOUNTERED IT'S RECOMMENDED THAT THE CONTRACTOR HAND DIG OR VACUUM TRUCK EXCAVATE FOR MATERIAL EXCAVATION IN THESE AREAS.
2. AREAS DISTURBED BY CONSTRUCTION WHERE SURFACE REPAIR IS NOT INDICATED SHALL BE RESTORED TO CONDITION EQUAL TO OR BETTER THAN PRIOR TO CONSTRUCTION.
3. FURNISH MATERIALS WHERE INSTALL, PLACE, RELOCATE OR CONSTRUCT IS REQUIRED; UNLESS NOTED OTHERWISE, CONTRACTOR TO DISPOSE OF ALL DEMOLISHED MATERIALS IN OFFSITE LOCATION IN ACCORDANCE WITH STATE AND LOCAL LAWS.
5. CONTRACTOR RESPONSIBLE TO CLEAR AND GRUB SITE AS NEEDED FOR COMPLETION OF WORK. REMOVE AND DISPOSE OF EXCESS SPOILS OFFSITE IN ACCORDANCE WITH LOCAL AND STATE LAWS/REQUIREMENTS.

SHEET KEYNOTES

- 02 REMOVE TREE, INCLUDING STUMP; RE: ITD SPECS SEC. 202
- 03 REMOVE CURB, GUTTER, AND OR SIDEWALK WITHIN NEW CONSTRUCTION LIMITS
- 10 CONSTRUCT URBAN APPROACH; RE: ITD SPECS SEC. 405
- 11 CONSTRUCT MODIFIED APPROACH; RE: APPROACH DETAILS
- 12 CONSTRUCT CONCRETE 6' SIDEWALK; RE: ITD SPECS SEC. 614, SD 614-1
- 14A CONSTRUCT PERPENDICULAR CURB RAMP; RE: ITD SPECS SEC. 614, SD-614-3
- 15 CONSTRUCT CURB & GUTTER TYPE 2; RE: ITD SPECS SEC. 615, SD 615-1
- 16 CONSTRUCT CURB TYPE 1; RE: ITD SPECS SEC. 615, SD 615-1
- 17 CONSTRUCT TRAFFIC SEPARATOR; RE: ITD SPECS SEC. 615, SD 615-1
- 19 INSTALL GUTTER TYPE 1, ITD SD 615-1
- 20 ADJUST WATER VALVES COVER TO GRADE
- 22 INSTALL 12" STORM SEWER PIPE
- 23 INSTALL 1000 GAL SAND AND OIL TRAP RE: ITD SD 605-31
- 24 INSTALL INLET TYPE 2A RE: ITD SD 605-21
- 26 INSTALL UNDERGROUND DRAINAGE STORAGE SYSTEM
- 52 CONSTRUCT ROADWAY SECTION; RE: TYPICAL SECTION
- 70 RETAIN AND PROTECT EXISTING UTILITIES
- 71 REMOVE AND RESET MAILBOX
- 72 UTILITIES TO BE RELOCATED BY OTHERS
- 73 RELOCATE FIRE HYDRANT
- 87 REMOVE AND RESET LIGHTPOLE & BASE AND ASSOCIATED ELECTRICAL

LEGEND

- LIMITS OF NEW PAVEMENT
- LIMITS OF NEW SIDEWALK

REVISIONS			
NO.	DATE	BY	DESCRIPTION

DESIGNED	C. KOON
DESIGN CHECKED	E. HULSLANDER
DETAILED	C. KOON
DRAWING CHECKED	D. CARNAHAN

SCALES SHOWN ARE FOR 11" X 17" PRINTS ONLY

CADD FILE NAME
03010-464_plan_00.dgn

DRAWING DATE:
JULY 2022

CITY OF STAR, ID



KELLER ASSOCIATES

PROJECT NO.
203010-464


PLAN SHEET
SH-44
CAN ADA RD TO STAR RD
BASE BID

ENGLISH

COUNTY
ADA COUNTY

KEY NUMBER
203010-464

SHEET 15 OF 59



T.4N., R.1W., B.M.
SE⁴ SE⁴ SEC.07

T.4N., R.1W., B.M.
NE⁴ NE⁴ SEC.18

GENERAL SHEET NOTES

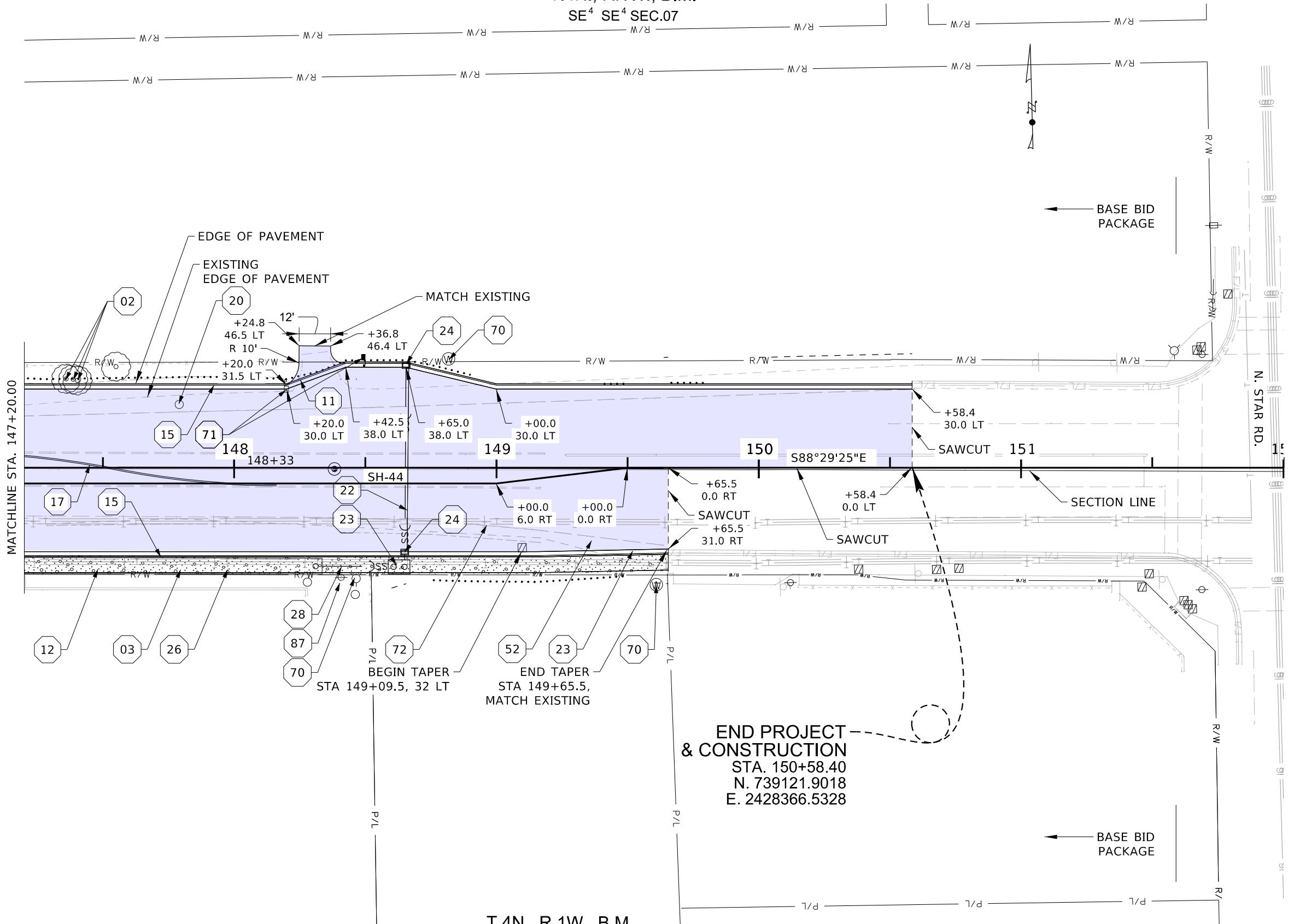

1. PRIOR TO CONSTRUCTION CONTRACTOR TO POTHOLE, IN A NON-DESTRUCTIVE MANNER, EXISTING UTILITIES TO VERIFY LOCATION AND DEPTH. WHERE EXISTING UTILITIES WILL BE ENCOUNTERED IT'S RECOMMENDED THAT THE CONTRACTOR HAND DIG OR VACUUM TRUCK EXCAVATE FOR MATERIAL EXCAVATION IN THESE AREAS.
2. AREAS DISTURBED BY CONSTRUCTION WHERE SURFACE REPAIR IS NOT INDICATED SHALL BE RESTORED TO CONDITION EQUAL TO OR BETTER THAN PRIOR TO CONSTRUCTION.
3. FURNISH MATERIALS WHERE INSTALL, PLACE, RELOCATE OR CONSTRUCT IS REQUIRED; UNLESS NOTED OTHERWISE, CONTRACTOR TO DISPOSE OF ALL DEMOLISHED MATERIALS IN OFFSITE LOCATION IN ACCORDANCE WITH STATE AND LOCAL LAWS.
4. CONTRACTOR RESPONSIBLE TO CLEAR AND GRUB SITE AS NEEDED FOR COMPLETION OF WORK. REMOVE AND DISPOSE OF EXCESS SPOILS OFFSITE IN ACCORDANCE WITH LOCAL AND STATE LAWS/REQUIREMENTS.

SHEET KEYNOTES

- 02 REMOVE TREE, INCLUDING STUMP; RE: ITD SPECS SEC. 202
- 03 REMOVE CURB, GUTTER, AND OR SIDEWALK WITHIN NEW CONSTRUCTION LIMITS
- 11 CONSTRUCT MODIFIED APPROACH; RE: APPROACH DETAILS
- 12 CONSTRUCT CONCRETE 6' SIDEWALK; RE: ITD SPECS SEC. 614, SD 614-1
- 15 CONSTRUCT CURB & GUTTER TYPE 2; RE: ITD SPECS SEC. 615, SD 615-1
- 17 CONSTRUCT TRAFFIC SEPARATOR; RE: ITD SPECS SEC. 615, SD 615-1
- 20 ADJUST WATER VALVES COVER TO GRADE
- 22 INSTALL 12" STORM SEWER PIPE
- 23 INSTALL 1000 GAL SAND AND OIL TRAP RE: ITD SD 605-31
- 24 INSTALL INLET TYPE 2A RE: ITD SD 605-21
- 26 INSTALL UNDERGROUND DRAINAGE STORAGE SYSTEM
- 28 INSTALL 12" C-900 PIPE
- 52 CONSTRUCT ROADWAY SECTION; RE: TYPICAL SECTION
- 70 RETAIN AND PROTECT EXISTING UTILITIES
- 71 REMOVE AND RESET MAILBOX
- 72 UTILITIES TO BE RELOCATED BY OTHERS
- 87 REMOVE AND RESET LIGHTPOLE & BASE AND ASSOCIATED ELECTRICAL

LEGEND

- LIMITS OF NEW PAVEMENT
- LIMITS OF NEW SIDEWALK



J:\203010 - City of Star\464 - Hwy 44 Improvements\PROJECT DEVELOPMENT\Plan Sheets\Roadway\203010-464, plan 00.dgn

REVISIONS			
NO.	DATE	BY	DESCRIPTION

DESIGNED C. KOON	SCALES SHOWN ARE FOR 11" X 17" PRINTS ONLY
DESIGN CHECKED E. HULSLANDER	
DETAILED C. KOON	CADD FILE NAME 03010-464, plan 00.dgn
DRAWING CHECKED D. CARNAHAN	DRAWING DATE: JULY 2022

CITY OF STAR, ID

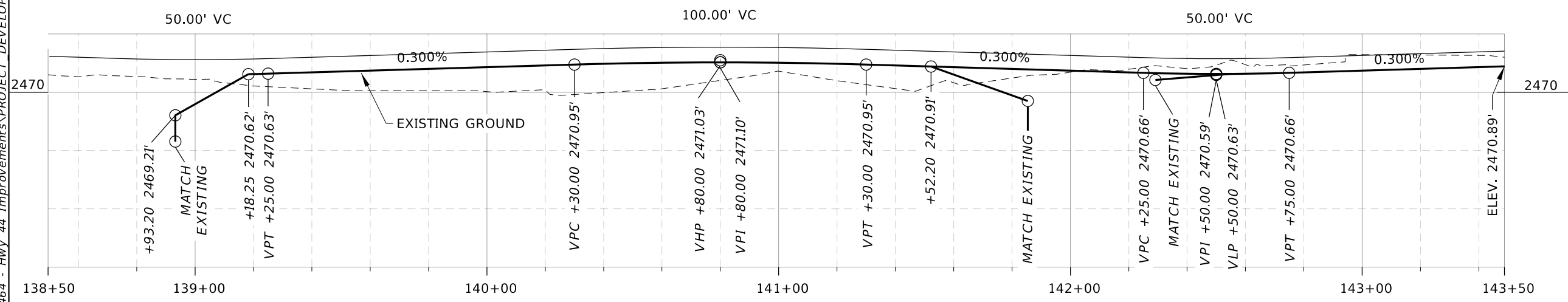
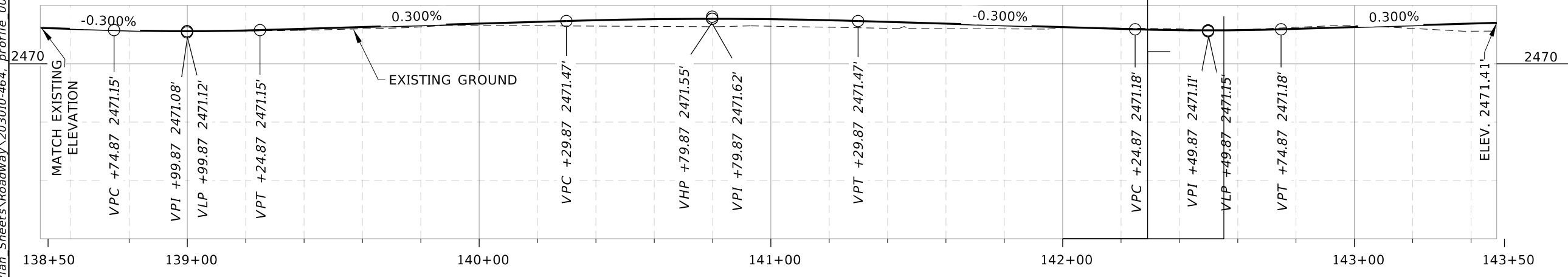
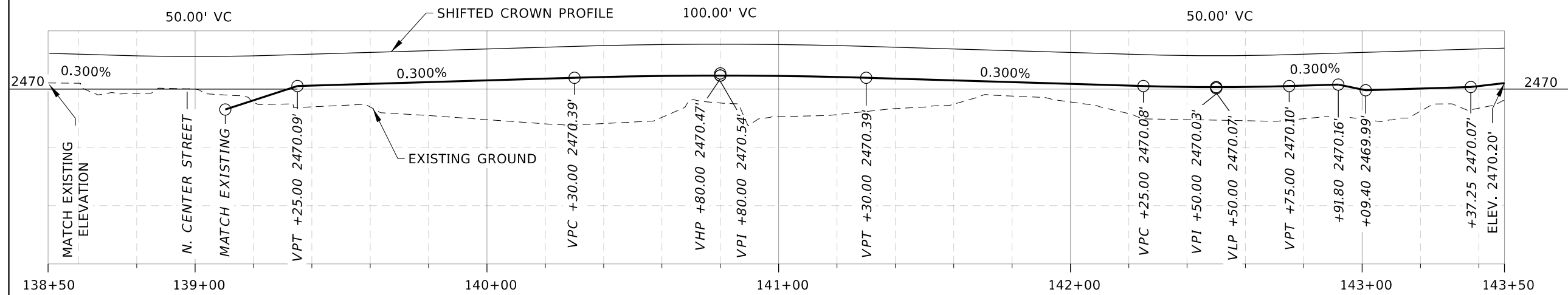
KELLER ASSOCIATES

PROJECT NO. 203010-464

PLAN SHEET SH-44 CAN ADA RD TO STAR RD BASE BID
--

ENGLISH
COUNTY ADA COUNTY
KEY NUMBER 203010-464
SHEET 16 OF 59

J:\203010 - City of Star\464 - Hwy 44 Improvements\PROJECT DEVELOPMENT\Plan_Sheets\Roadway\203010-464_profile_00.dgn



REVISIONS			
NO.	DATE	BY	DESCRIPTION

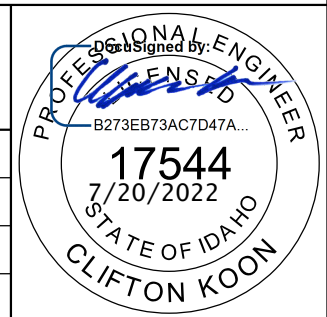
DESIGNED	C. KOON	SCALES SHOWN ARE FOR 11" X 17" PRINTS ONLY CADD FILE NAME 203010-464_profile_00.dgn
DESIGN CHECKED	E. HULSLANDER	
DETAILED	C. KOON	
DRAWING CHECKED	D. CARNAHAN	
DRAWING DATE:		JULY 2022

CITY OF STAR, ID
KELLER ASSOCIATES

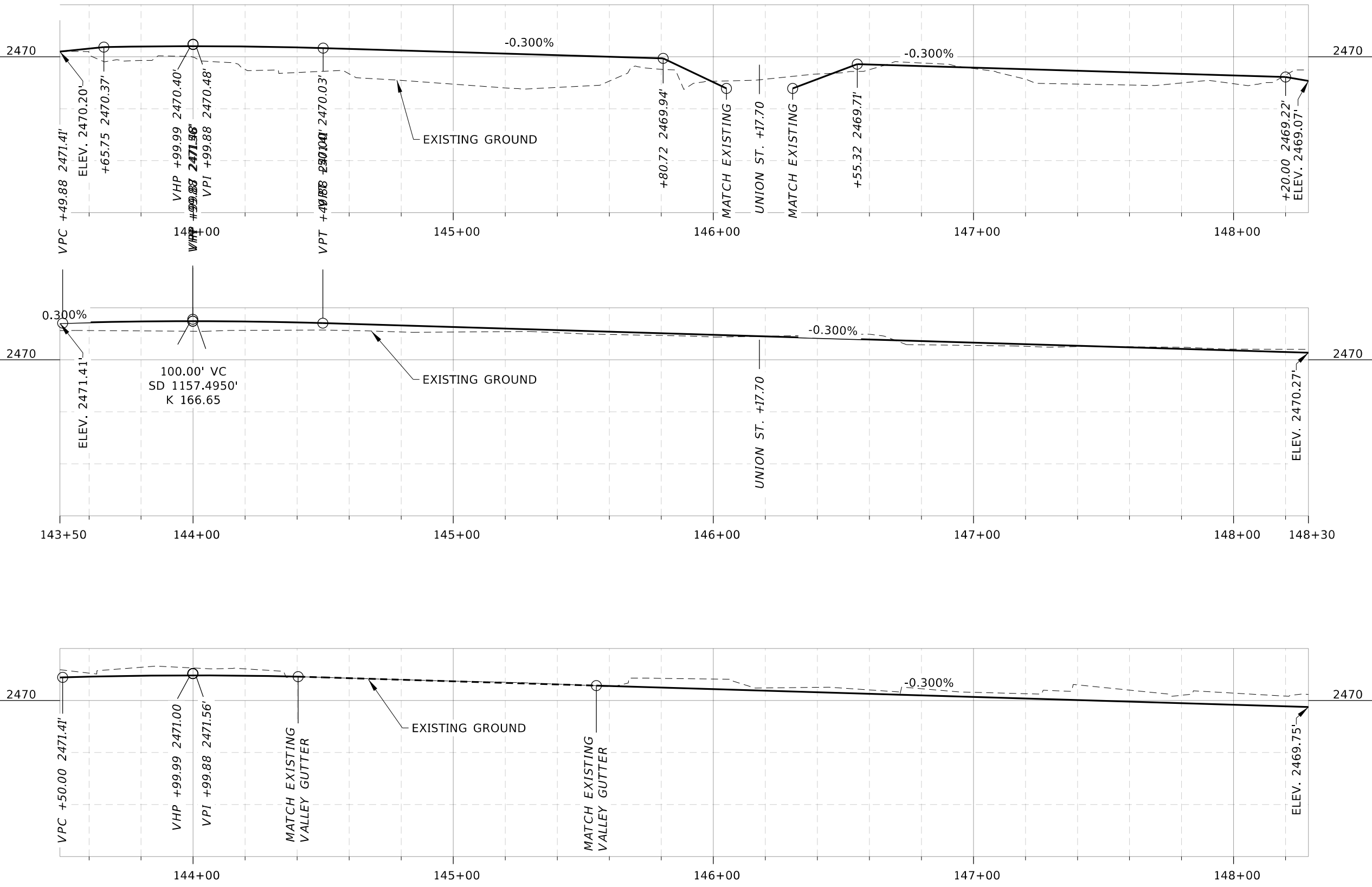
PROJECT NO.
203010-464

PROFILE SHEET
SH-44
CAN ADA RD TO STAR RD

ENGLISH
COUNTY
ADA COUNTY
KEY NUMBER
203010-464
SHEET 17 OF 59



J:\203010 - City of Star\464 - Hwy 44 Improvements\PROJECT DEVELOPMENT\Plan_Sheets\Roadway\203010-464_profile_00.dgn



REVISIONS			
NO.	DATE	BY	DESCRIPTION

DESIGNED	C. KOON
DESIGN CHECKED	E. HULSLANDER
DETAILED	C. KOON
DRAWING CHECKED	D. CARNAHAN

SCALES SHOWN
ARE FOR 11" X 17"
PRINTS ONLY

CADD FILE NAME
203010-464_profile_00.dgn

DRAWING DATE:
JULY 2022

CITY OF STAR, ID

KELLER ASSOCIATES

PROJECT NO.
203010-464

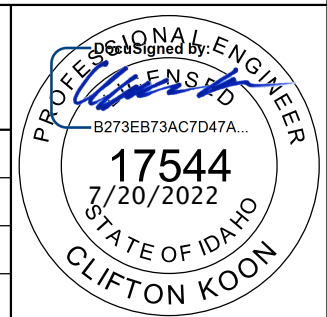
PROFILE SHEET
SH-44
CAN ADA RD TO STAR RD

ENGLISH

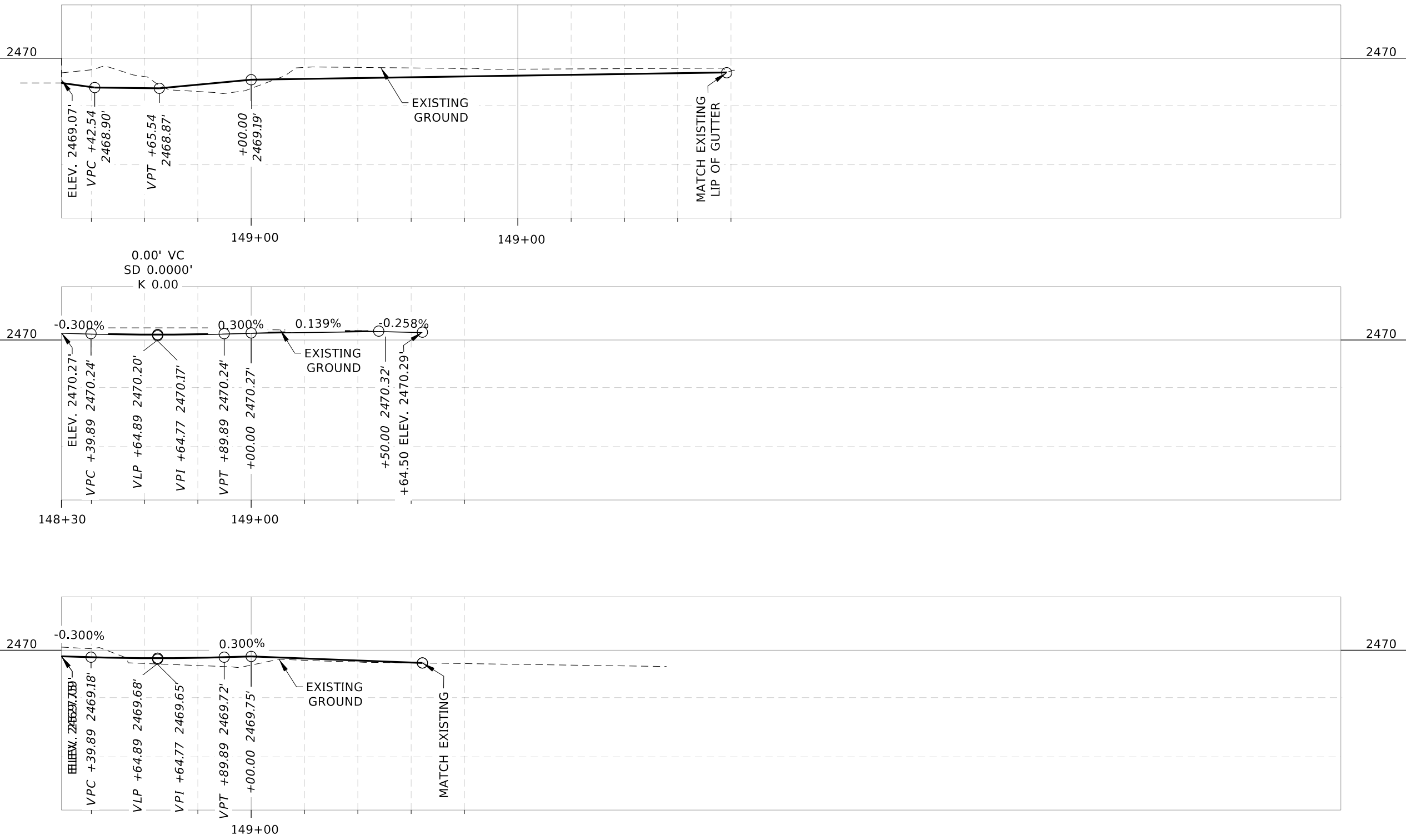
COUNTY
ADA COUNTY

KEY NUMBER
203010-464

SHEET 18 OF 59



J:\203010 - City of Star\464 - Hwy 44 Improvements\PROJECT DEVELOPMENT\Plan_Sheets\Roadway\203010-464_profile_00.dgn



REVISIONS			
NO.	DATE	BY	DESCRIPTION

DESIGNED C. KOON	SCALES SHOWN ARE FOR 11" X 17" PRINTS ONLY
DESIGN CHECKED E. HULSLANDER	CADD FILE NAME 203010-464_profile_00.dgn
DETAILED C. KOON	DRAWING DATE: JULY 2022
DRAWING CHECKED D. CARNAHAN	

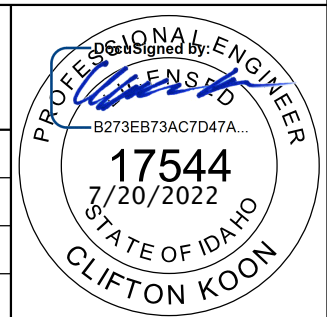
CITY OF STAR, ID

KELLER ASSOCIATES

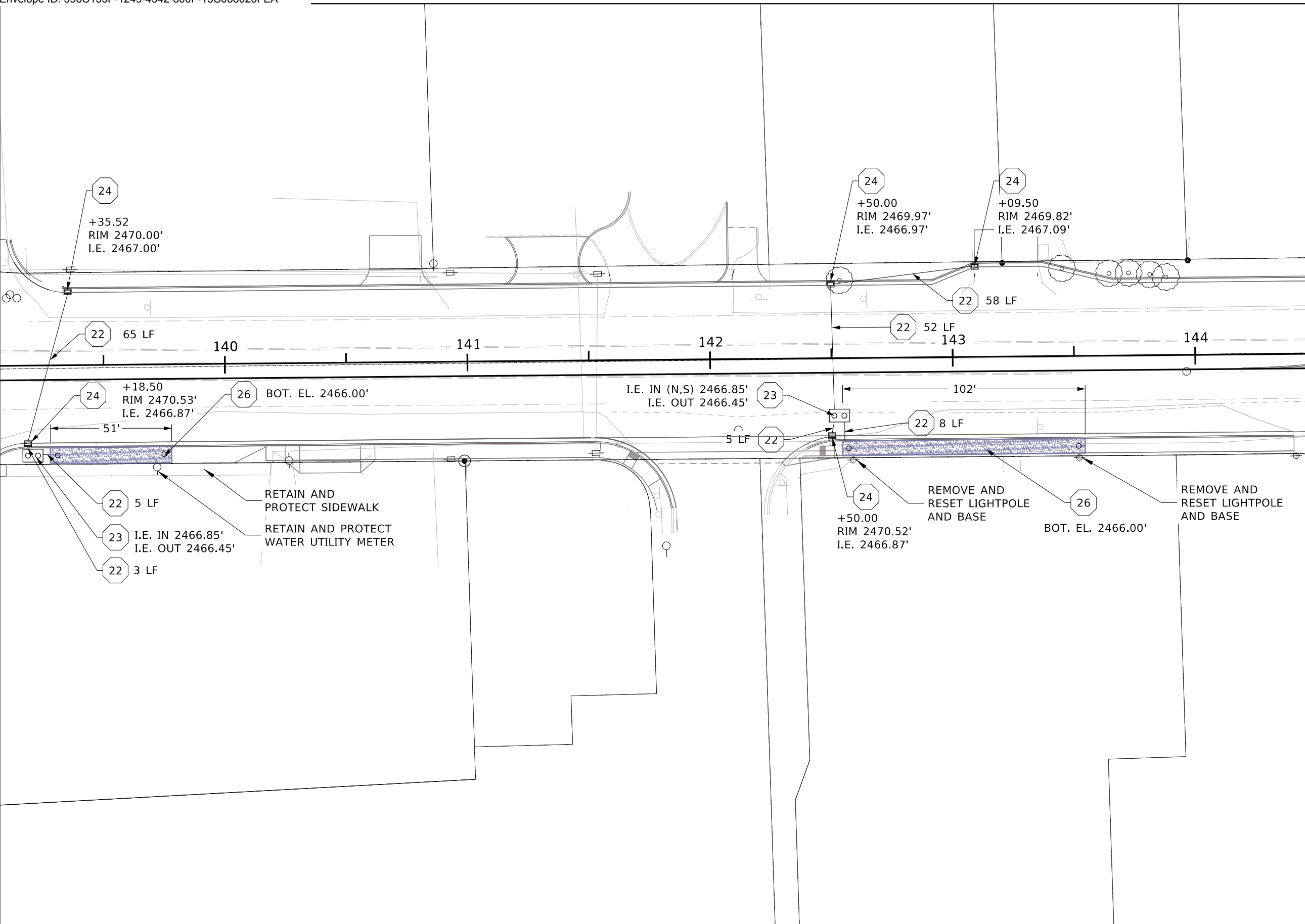
PROJECT NO. 203010-464

PROFILE SHEET SH-44 CAN ADA RD TO STAR RD

ENGLISH
COUNTY ADA COUNTY
KEY NUMBER 203010-464
SHEET 19 OF 59



J:\203010 - City of Star\464 - Hwy 44 Improvements\PROJECT DEVELOPMENT\Plan_Sheets\Roadway\203010-464_drnng_00.dgn



GENERAL SHEET NOTES

1. PRIOR TO CONSTRUCTION CONTRACTOR TO POTHOLE, IN A NON-DESTRUCTIVE MANNER, EXISTING UTILITIES TO VERIFY LOCATION AND DEPTH. WHERE EXISTING UTILITIES WILL BE ENCOUNTERED IT'S RECOMMENDED THAT THE CONTRACTOR HAND DIG OR VACUUM TRUCK EXCAVATE FOR MATERIAL EXCAVATION IN THESE AREAS.
2. AREAS DISTURBED BY CONSTRUCTION WHERE SURFACE REPAIR IS NOT INDICATED SHALL BE RESTORED TO CONDITION EQUAL TO OR BETTER THAN PRIOR TO CONSTRUCTION.
3. FURNISH MATERIALS WHERE INSTALL, PLACE, RELOCATE OR CONSTRUCT IS REQUIRED; UNLESS NOTED OTHERWISE, CONTRACTOR TO DISPOSE OF ALL DEMOLISHED MATERIALS IN OFFSITE LOCATION IN ACCORDANCE WITH STATE AND LOCAL LAWS.
4. CONTRACTOR RESPONSIBLE TO CLEAR AND GRUB SITE AS NEEDED FOR COMPLETION OF WORK. REMOVE AND DISPOSE OF EXCESS SPOILS OFFSITE IN ACCORDANCE WITH LOCAL AND STATE LAWS/REQUIREMENTS.

SHEET KEYNOTES

- 22 INSTALL 12" STORM SEWER PIPE
- 23 INSTALL 1000 GAL SAND AND OIL TRAP RE: ITD SD 605-31
- 24 INSTALL INLET TYPE 2A RE: ITD SD 605-21
- 26 INSTALL ACO STORMBRIX, ABT PERMAVOID, OR APPROVED EQUAL UNDERGROUND DRAINAGE STORAGE SYSTEM

LEGEND
 LIMITS OF UNDERGROUND DRAINAGE STORAGE SYSTEM

REVISIONS			
NO.	DATE	BY	DESCRIPTION

DESIGNED C. KOON	SCALES SHOWN ARE FOR 11" X 17" PRINTS ONLY CADD FILE NAME 03010-464_drnng_00.dgn
DESIGN CHECKED E. HULSLANDER	
DETAILED C. KOON	
DRAWING CHECKED D. CARNAHAN	
DRAWING DATE: JULY 2022	

IDAHO TRANSPORTATION DEPARTMENT

 YOUR Safety → YOUR Mobility → YOUR Economic Opportunity
KELLER ASSOCIATES

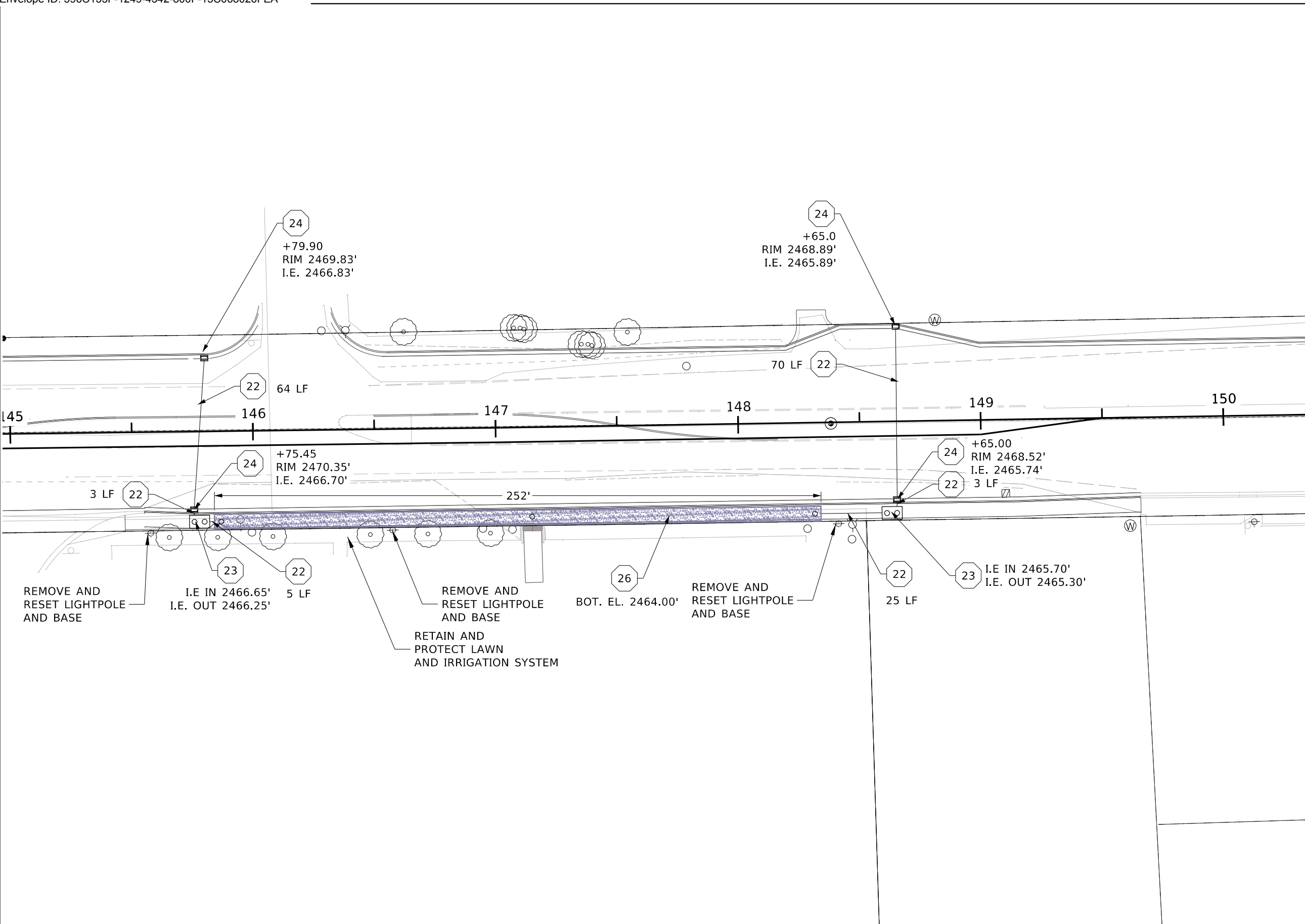
PROJECT NO. 203010-464

DRAINAGE PLAN SHEET SH-44 CAN ADA RD TO STAR RD

ENGLISH
COUNTY ADA COUNTY
KEY NUMBER 203010-464
SHEET 20 OF 59

PROFESSIONAL ENGINEER
 LICENSED
 B273EB73AC7D47A...
17544
 7/20/2022
 STATE OF IDAHO
CLIFTON KOON

J:\203010 - City of Star\464 - Hwy 44 Improvements\PROJECT DEVELOPMENT\Plan_Sheets\Roadway\203010-464_drnng_00.dgn



- ### GENERAL SHEET NOTES
1. PRIOR TO CONSTRUCTION CONTRACTOR TO POTHOLE, IN A NON-DESTRUCTIVE MANNER, EXISTING UTILITIES TO VERIFY LOCATION AND DEPTH. WHERE EXISTING UTILITIES WILL BE ENCOUNTERED IT'S RECOMMENDED THAT THE CONTRACTOR HAND DIG OR VACUUM TRUCK EXCAVATE FOR MATERIAL EXCAVATION IN THESE AREAS.
 2. AREAS DISTURBED BY CONSTRUCTION WHERE SURFACE REPAIR IS NOT INDICATED SHALL BE RESTORED TO CONDITION EQUAL TO OR BETTER THAN PRIOR TO CONSTRUCTION.
 3. FURNISH MATERIALS WHERE INSTALL, PLACE, RELOCATE OR CONSTRUCT IS REQUIRED; UNLESS NOTED OTHERWISE.
 4. CONTRACTOR TO DISPOSE OF ALL DEMOLISHED MATERIALS IN OFFSITE LOCATION IN ACCORDANCE WITH STATE AND LOCAL LAWS.
 5. CONTRACTOR RESPONSIBLE TO CLEAR AND GRUB SITE AS NEEDED FOR COMPLETION OF WORK. REMOVE AND DISPOSE OF EXCESS SPOILS OFFSITE IN ACCORDANCE WITH LOCAL AND STATE LAWS/REQUIREMENTS.

- ### SHEET KEYNOTES
- 22 INSTALL 12" STORM SEWER PIPE
 - 23 INSTALL 1000 GAL SAND AND OIL TRAP RE: ITD SD 605-31
 - 24 INSTALL INLET TYPE 2A RE: ITD SD 605-21
 - 26 INSTALL ACO STORMBRIX, ABT PERMAVOID, OR APPROVED EQUAL UNDERGROUND DRAINAGE STORAGE SYSTEM

LEGEND
 LIMITS OF UNDERGROUND DRAINAGE STORAGE SYSTEM

REVISIONS			
NO.	DATE	BY	DESCRIPTION

DESIGNED	C. KOON	SCALES SHOWN ARE FOR 11" X 17" PRINTS ONLY
DESIGN CHECKED	E. HULSLANDER	
DETAILED	C. KOON	CADD FILE NAME
DRAWING CHECKED	D. CARNAHAN	DRAWING DATE: JULY 2022


IDAHO TRANSPORTATION DEPARTMENT

 YOUR Safety - YOUR Mobility - YOUR Economic Opportunity
KELLER ASSOCIATES

PROJECT NO.
203010-464

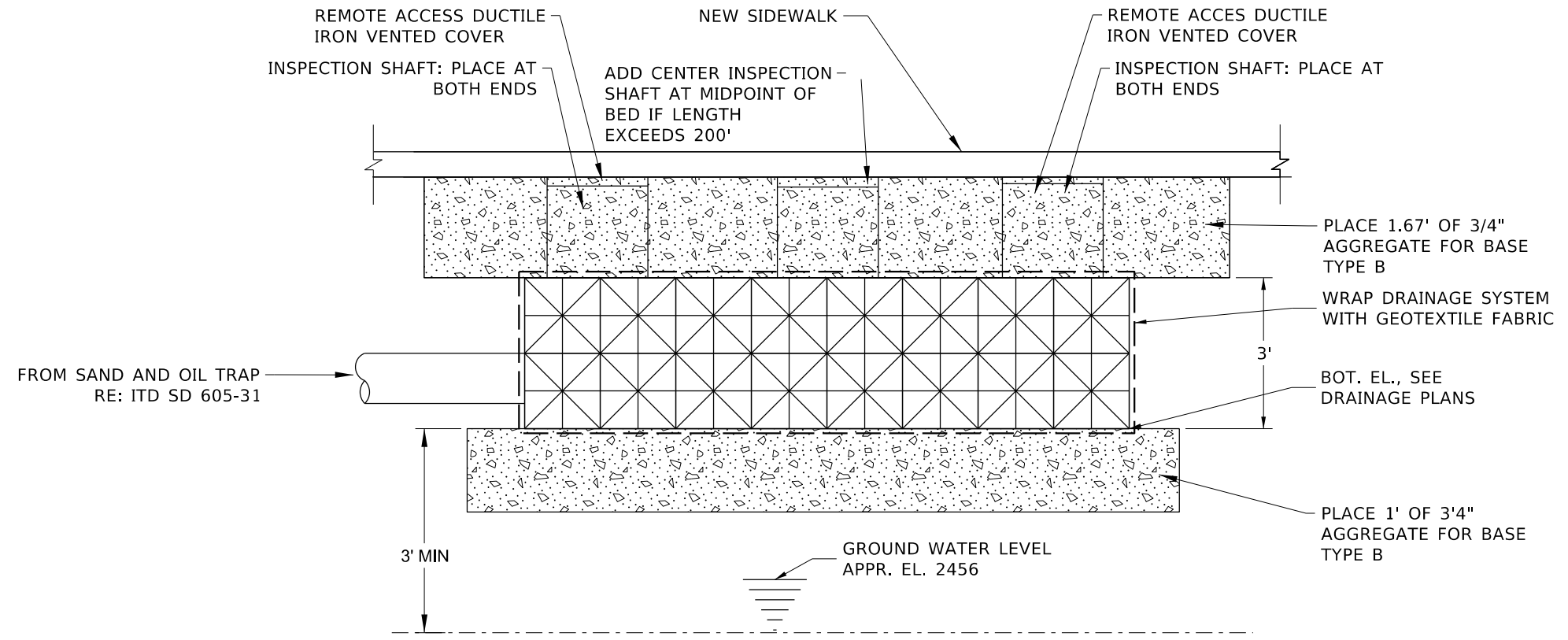
DRAINAGE PLAN SHEET
SH-44
CAN ADA RD TO STAR RD

ENGLISH
 COUNTY ADA COUNTY
 KEY NUMBER 203010-464
 SHEET 21 OF 59

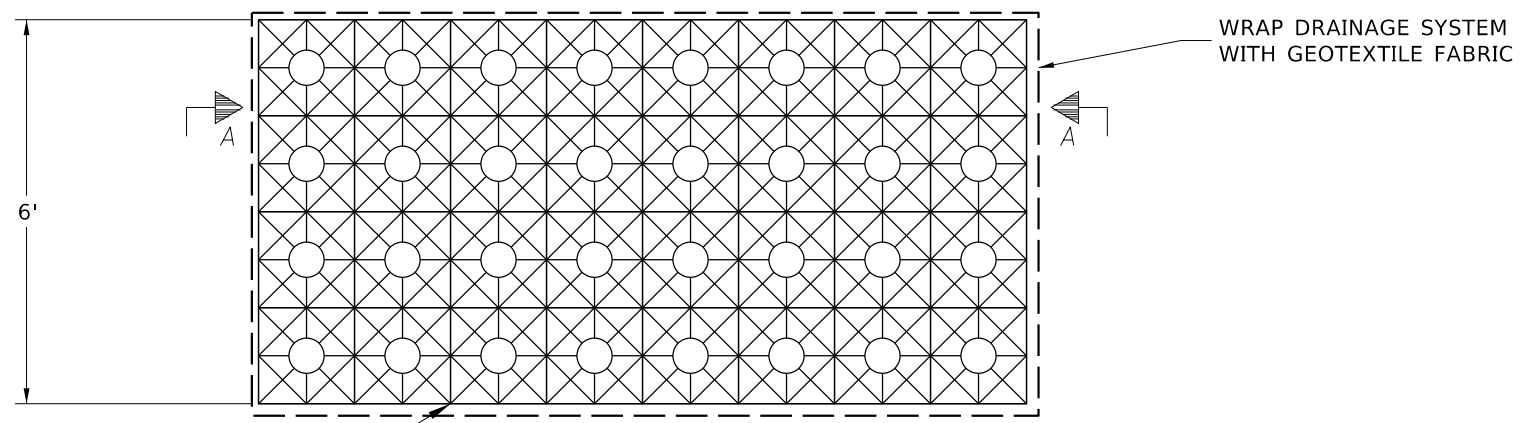


J:\203010 - City of Star\464 - Hwy 44 Improvements\PROJECT DEVELOPMENT\Plan_Sheets\Roadway\203010-464_drnng_dtl_00.dgn

SEEPAGE BED DETAIL



SECTION A-A



PLAN

INSTALL ABT PERMAVOID INNOVATIVE DRAINAGE SYSTEM, ACO STROMBRIXX, OR APPROVED DETAIL

REVISIONS			
NO.	DATE	BY	DESCRIPTION

DESIGNED	C. KOON	SCALES SHOWN ARE FOR 11" X 17" PRINTS ONLY
DESIGN CHECKED	E. HULSLANDER	
DETAILED	C. KOON	CADD FILE NAME
DRAWING CHECKED	D. CARNAHAN	DRAWING DATE: JULY 2022

IDAHO TRANSPORTATION DEPARTMENT

 YOUR Safety - YOUR Mobility - YOUR Economic Opportunity
KELLER ASSOCIATES

PROJECT NO.	203010-464
-------------	------------

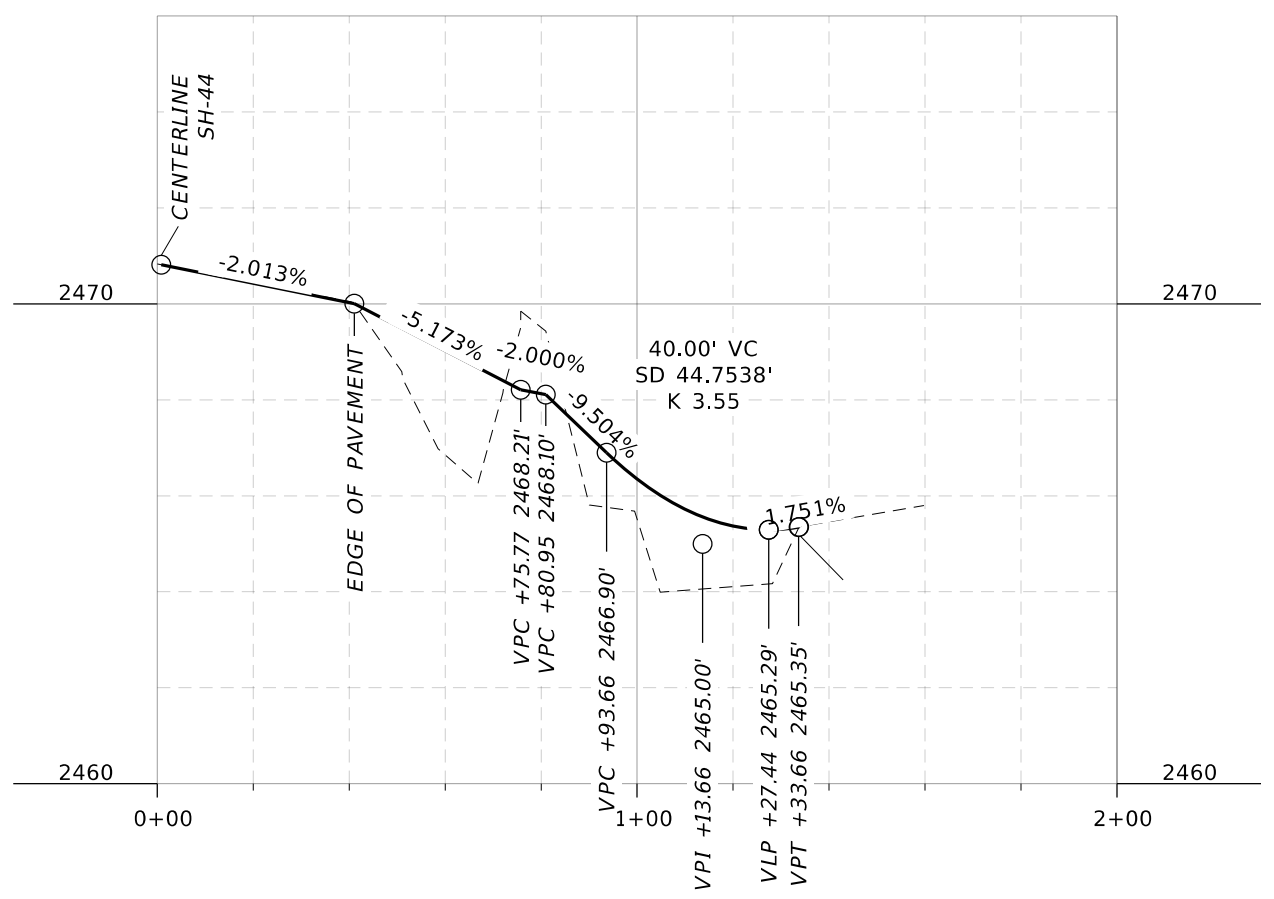
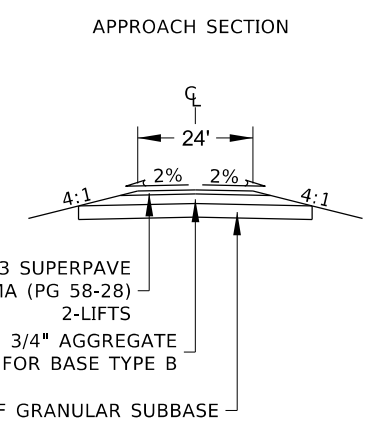
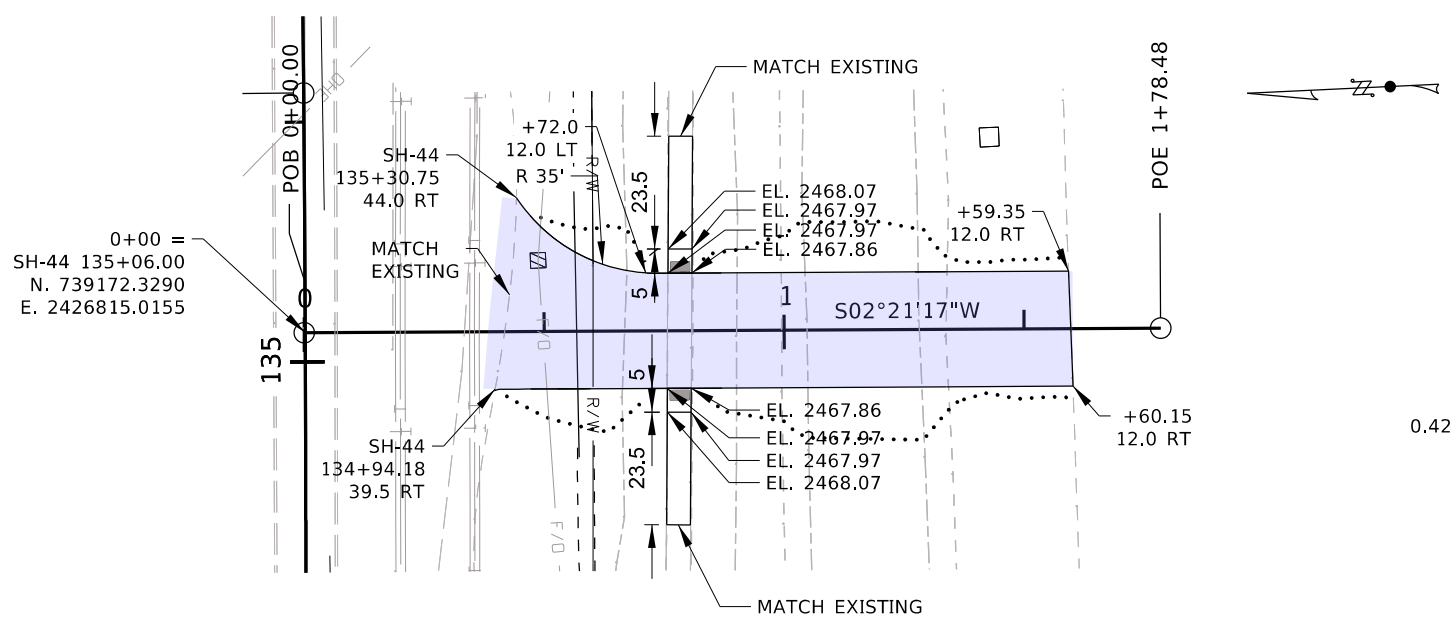
DRAINAGE DETAIL	SH-44 CAN ADA RD TO STAR RD
-----------------	--------------------------------

ENGLISH
COUNTY ADA COUNTY
KEY NUMBER 203010-464
SHEET 22 OF 59

Signed by

 PROFESSIONAL ENGINEER
 LICENSE NO. 17544
 7/20/2022
 STATE OF IDAHO
 CLIFTON KOON

J:\203010 - City of Star\464 - Hwy 44 Improvements\PROJECT DEVELOPMENT\Plan_Sheets\Roadway\203010-464_appr_00.dgn



LEGEND
 LIMITS OF NEW PAVEMENT

REVISIONS			
NO.	DATE	BY	DESCRIPTION

DESIGNED	C. KOON
DESIGN CHECKED	E. HULSLANDER
DETAILED	C. KOON
DRAWING CHECKED	D. CARNAHAN


SCALES SHOWN ARE FOR 11" X 17" PRINTS ONLY
 CADD FILE NAME: 203010-464_appr_00.dgn
 DRAWING DATE: JULY 2022

CITY OF STAR, ID
KELLER ASSOCIATES

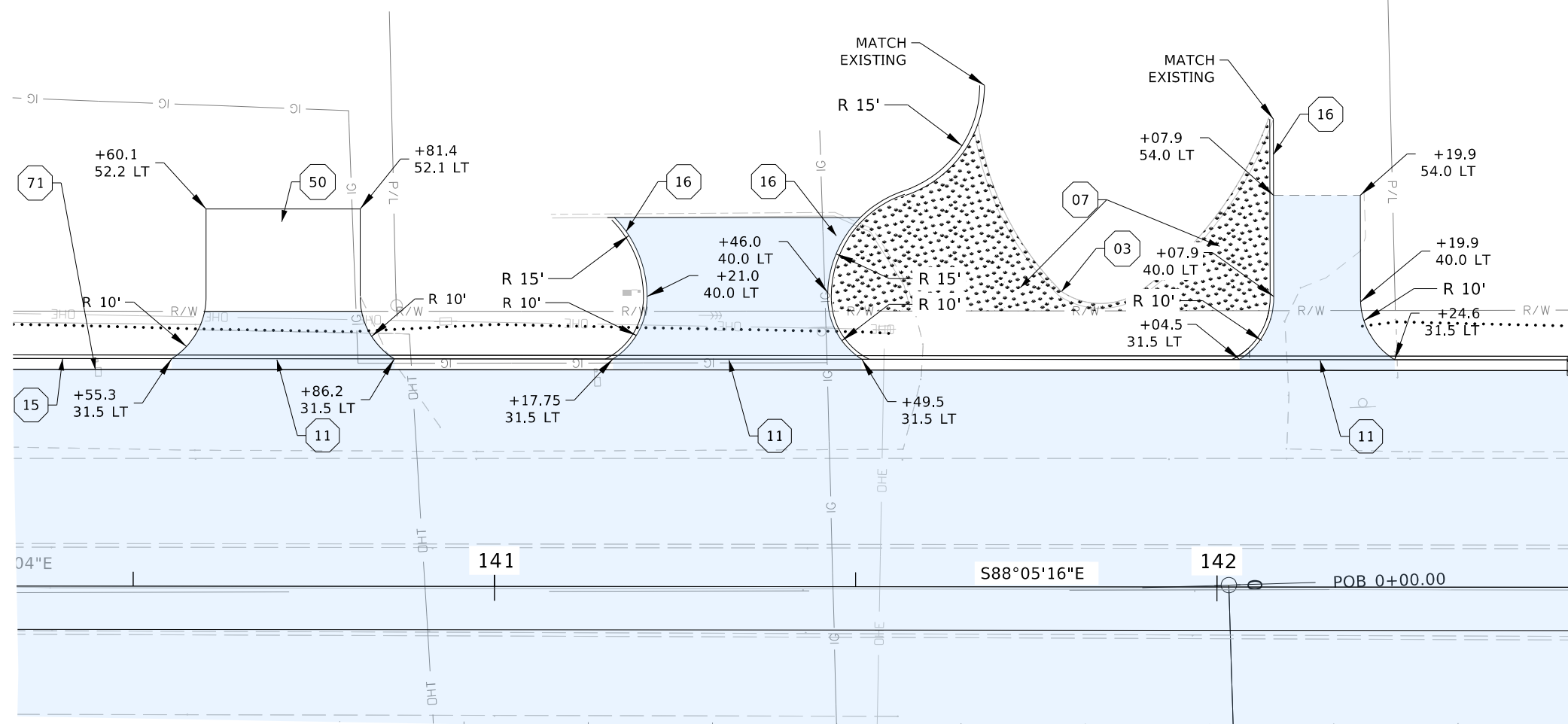
PROJECT NO.
 203010-464

APPROACH PLAN & PROFILE SHEET
 SH-44
 CAN ADA RD TO STAR RD

ENGLISH
 COUNTY ADA COUNTY
 KEY NUMBER 203010-464
 SHEET 23 OF 59



J:\203010 - City of Star\464 - Hwy 44 Improvements\PROJECT_DEVELOPMENT\Plan_Sheets\Roadway\203010-464_appr_00.dgn



GENERAL SHEET NOTES

1. PRIOR TO CONSTRUCTION CONTRACTOR TO POTHOLE, IN A NON-DESTRUCTIVE MANNER, EXISTING UTILITIES TO VERIFY LOCATION AND DEPTH. WHERE EXISTING UTILITIES WILL BE ENCOUNTERED IT'S RECOMMENDED THAT THE CONTRACTOR HAND DIG OR VACUUM TRUCK EXCAVATE FOR MATERIAL EXCAVATION IN THESE AREAS.
2. AREAS DISTURBED BY CONSTRUCTION WHERE SURFACE REPAIR IS NOT INDICATED SHALL BE RESTORED TO CONDITION EQUAL TO OR BETTER THAN PRIOR TO CONSTRUCTION.
3. FURNISH MATERIALS WHERE INSTALL, PLACE, RELOCATE OR CONSTRUCT IS REQUIRED; UNLESS NOTED OTHERWISE.
4. CONTRACTOR TO DISPOSE OF ALL DEMOLISHED MATERIALS IN OFFSITE LOCATION IN ACCORDANCE WITH STATE AND LOCAL LAWS.
5. CONTRACTOR RESPONSIBLE TO CLEAR AND GRUB SITE AS NEEDED FOR COMPLETION OF WORK. REMOVE AND DISPOSE OF EXCESS SPOILS OFFSITE IN ACCORDANCE WITH LOCAL AND STATE LAWS/REQUIREMENTS.

SHEET KEYNOTES



LEGEND
 LIMITS OF NEW PAVEMENT


REVISIONS			
NO.	DATE	BY	DESCRIPTION

DESIGNED C. KOON	SCALES SHOWN ARE FOR 11" X 17" PRINTS ONLY CITY OF STAR, ID KELLER ASSOCIATES
DESIGN CHECKED E. HULSLANDER	
DETAILED C. KOON	
DRAWING CHECKED D. CARNAHAN	
CADD FILE NAME 203010-464_appr_00.dgn DRAWING DATE: JULY 2022	

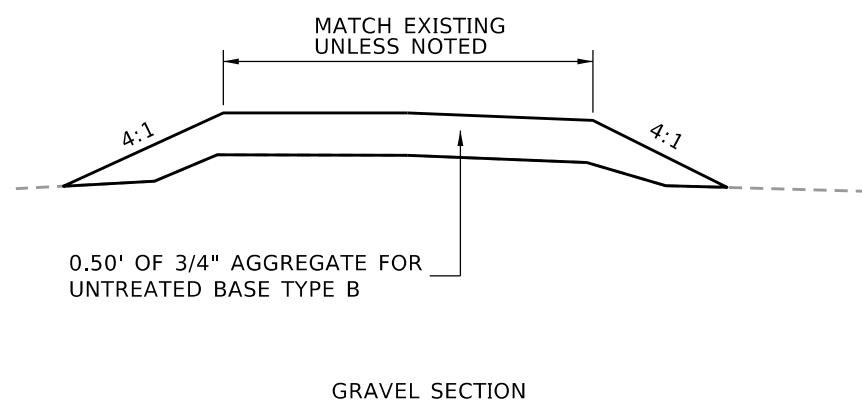
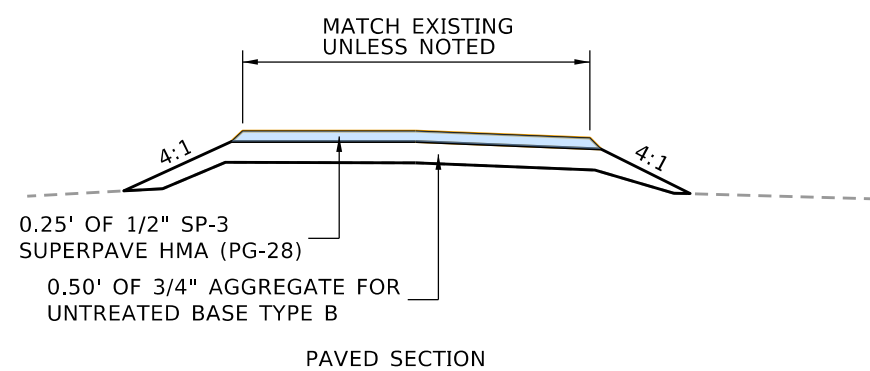
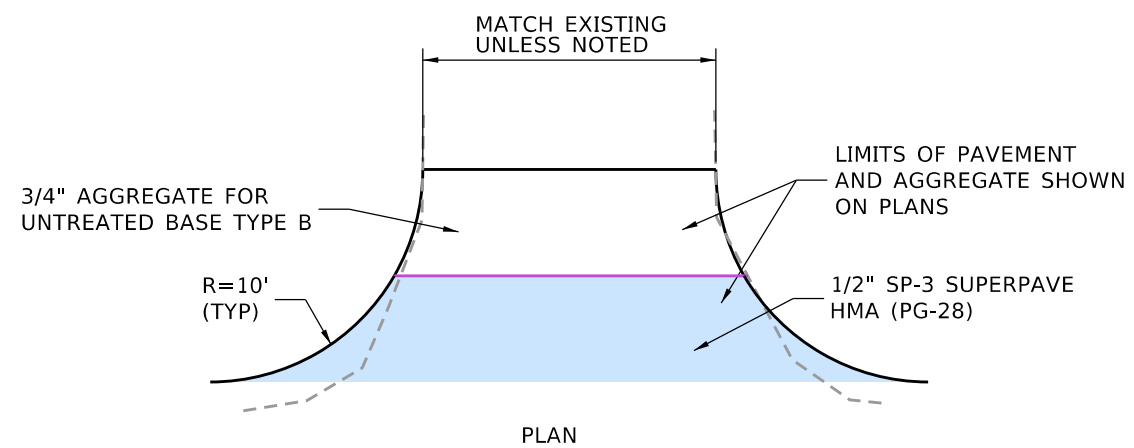
PROJECT NO.
203010-464

APPROACH PLAN SHEET
SH-44
CAN ADA RD TO STAR RD

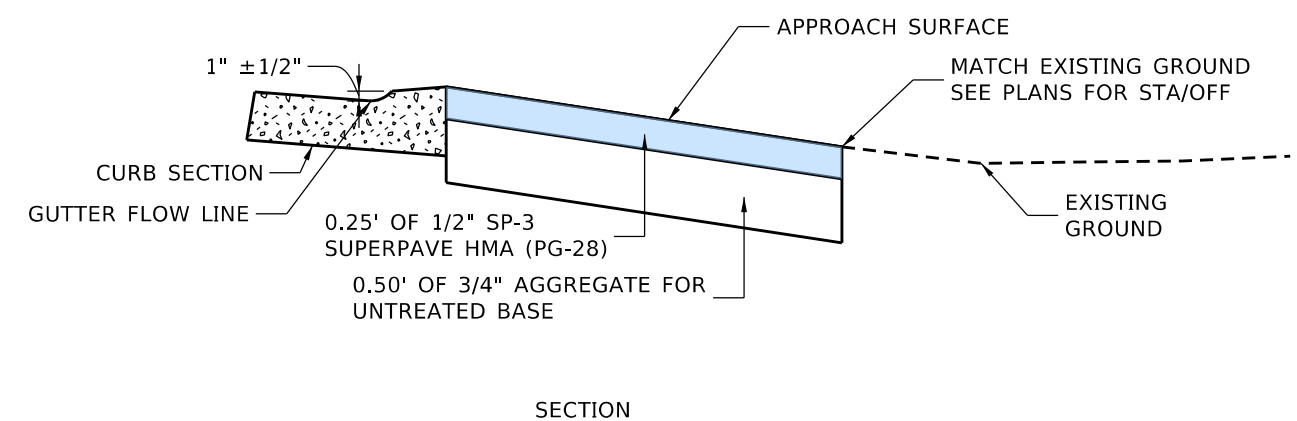
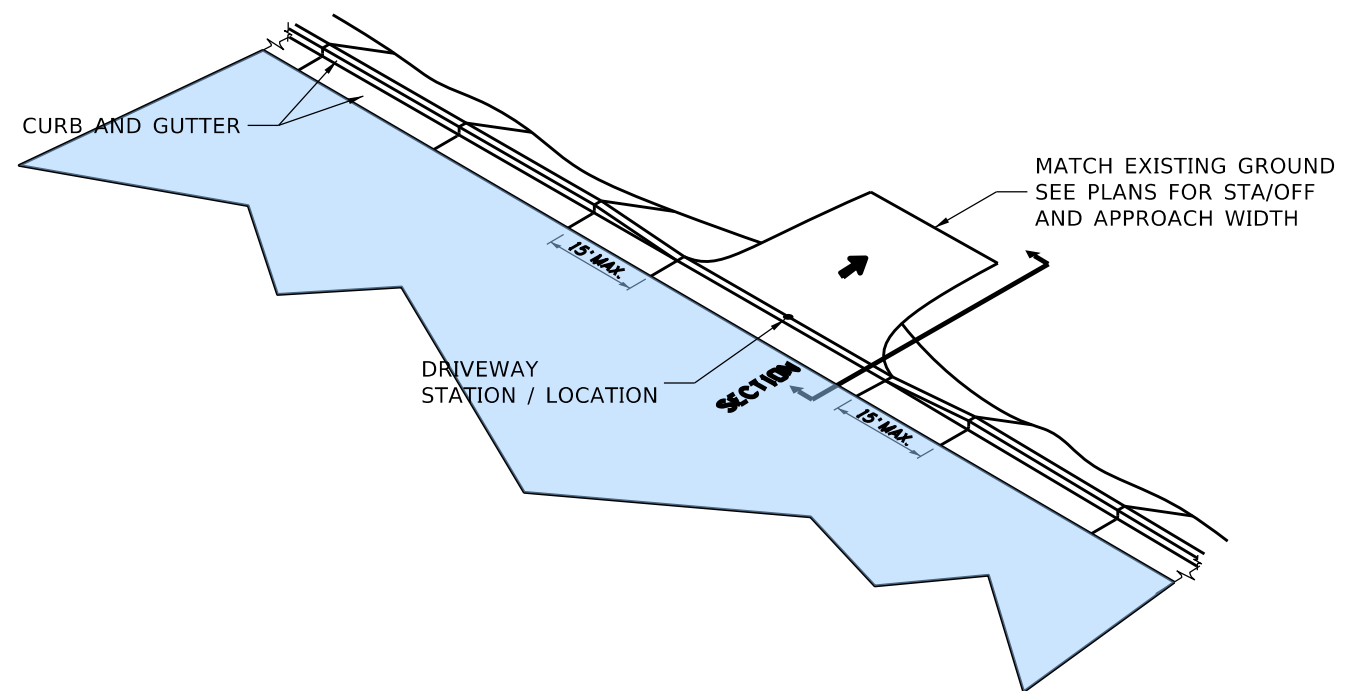
ENGLISH
COUNTY ADA COUNTY
KEY NUMBER 203010-464
SHEET 24 OF 59



RURAL APPROACH DETAIL



MODIFIED APPROACH DETAIL



J:\203010 - City of Star\464 - Hwy 44 Improvements\PROJECT DEVELOPMENT\Plan Sheets\Roadway\203010-464, appr dtl 00.dgn

REVISIONS			
NO.	DATE	BY	DESCRIPTION

DESIGNED	C. KOON	SCALES SHOWN ARE FOR 11" X 17" PRINTS ONLY CADD FILE NAME: 203010-464, appr dtl 00.dgn DRAWING DATE: JULY 2022
DESIGN CHECKED	E. HULSLANDER	
DETAILED	C. KOON	
DRAWING CHECKED	D. CARNAHAN	

IDAHO TRANSPORTATION DEPARTMENT

 YOUR Safety → YOUR Mobility → YOUR Economic Opportunity
KELLER ASSOCIATES

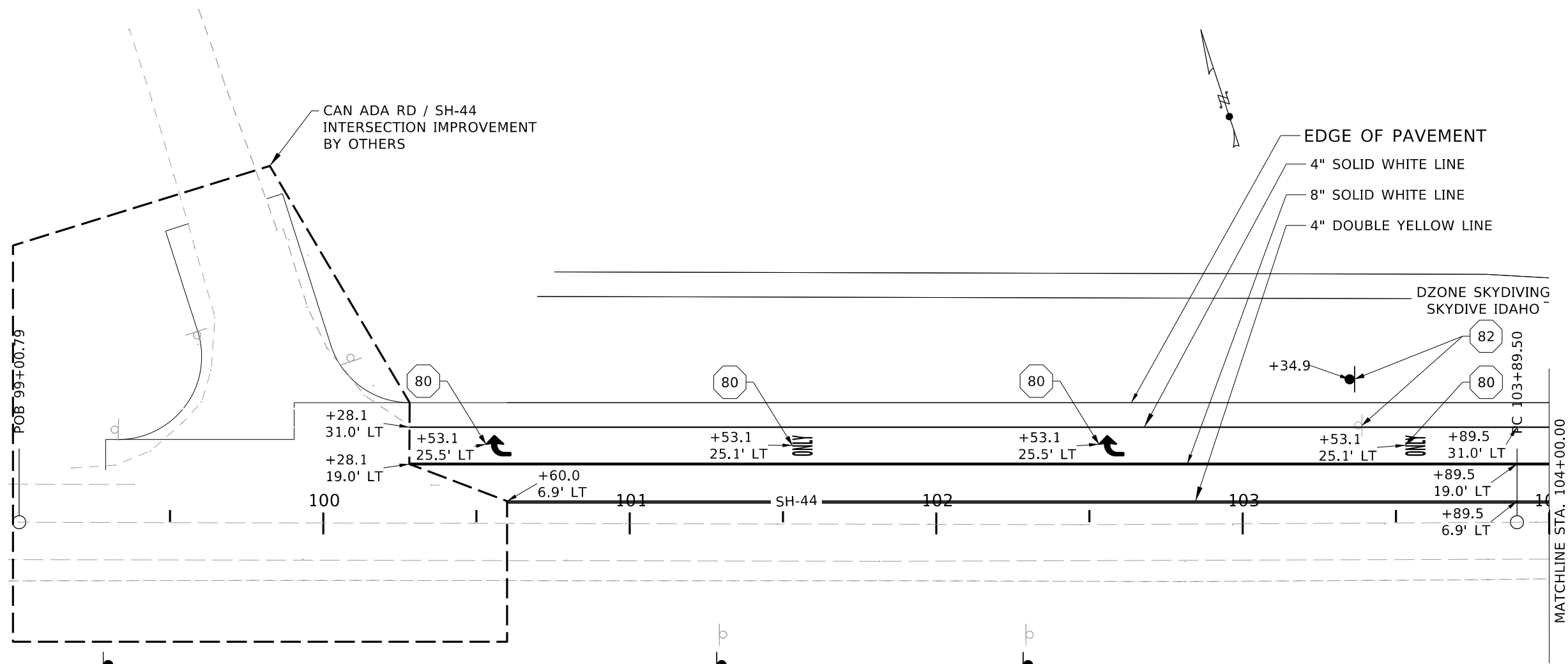
PROJECT NO.	203010-464
-------------	------------

APPROACH DETAILS	SH-44 CAN ADA RD TO STAR RD
------------------	--------------------------------

ENGLISH
COUNTY ADA COUNTY
KEY NUMBER 203010-464
SHEET 25 OF 59

PROFESSIONAL ENGINEER
 CLIFTON KOON
 17544
 7/20/2022
 STATE OF IDAHO

J:\203010 - City of Star\464 - Hwy 44 Improvements\PROJECT DEVELOPMENT\Plan_Sheets\Traffic\203010-464_sign_pvmk_00A.dgn



GENERAL SHEET NOTES

1. PRIOR TO CONSTRUCTION, CONTRACTOR TO POTHOLE, IN A NON-DESTRUCTIVE MANNER, EXISTING UTILITIES TO VERIFY LOCATION AND DEPTH. WHERE EXISTING UTILITIES WILL BE ENCOUNTERED IT'S RECOMMENDED THAT THE CONTRACTOR HAND DIG OR VACUUM TRUCK EXCAVATE FOR MATERIAL EXCAVATION IN THESE AREAS.
2. AREAS DISTURBED BY CONSTRUCTION WHERE SURFACE REPAIR IS NOT INDICATED SHALL BE RESTORED TO CONDITION EQUAL OR BETTER THAN PRIOR TO CONSTRUCTION.
3. FURNISH MATERIALS WHERE INSTALL, PLACE, RELOCATE OR CONSTRUCT IS REQUIRED; UNLESS NOTED OTHERWISE.
4. CONTRACTOR TO DISPOSE OF ALL DEMOLISHED MATERIALS IN OFFSITE LOCATION IN ACCORDANCE WITH STATE AND LOCAL LAWS.
5. CONTRACTOR RESPONSIBLE TO CLEAR AND GRUB SITE AS NEEDED FOR COMPLETION OF WORK. REMOVE AND DISPOSE OF EXCESS SPOILS OFFSITE IN ACCORDANCE WITH LOCAL AND STATE LAWS/REQUIREMENTS.
6. REFERENCE ITD STD. DWG. 630-1 FOR ALL PAVEMENT MARKINGS.

SHEET KEYNOTES

- 06 REMOVE SIGN; RE: ITD SPECS SEC. 203
- 80 PLACE PAVEMENT MARKINGS-PREFORMED THERMO; RE: ITD SPECS SEC. 630
- 81 INSTALL SIGN; RE: ITD SPECS SEC. 616
- 82 REMOVE AND RESET SIGN, RE: ITD SPECS SEC. 616

INSTALL GREEN FLEXIBLE DELINEATORS PER ITD STD. DWG. 617-1 AT THE LOCATIONS LISTED BELOW.

STATION	OFFSET	TYPE	COLOR
99+30	LT	Type 4	White
100+30	LT	Type 4	White
101+30	LT	Type 2	White
102+30	LT	Type 2	White
102+50	RT	Type 1	White

REVISIONS			
NO.	DATE	BY	DESCRIPTION

DESIGNED C. KOON	SCALES SHOWN ARE FOR 11" X 17" PRINTS ONLY
DESIGN CHECKED E. HULSLANDER	CADD FILE NAME 10-464_sign_pvmk_00A.dgn
DETAILED C. KOON	DRAWING DATE: JULY 2022
DRAWING CHECKED D. CARNAHAN	

CITY OF STAR, ID



KELLER ASSOCIATES

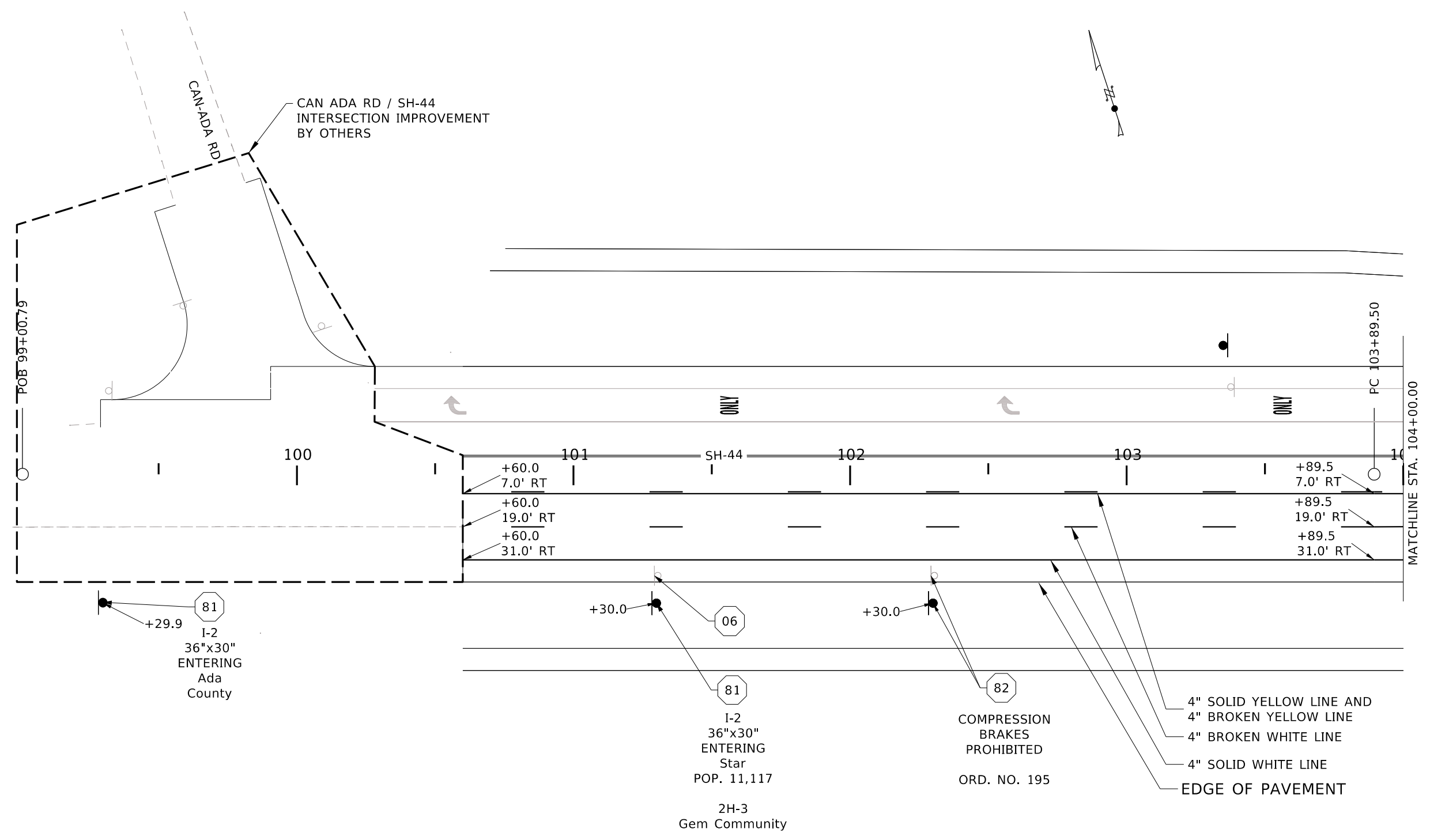
PROJECT NO. 203010-464

SIGNING, PAV MARKINGS, & SIGNALS SH-44 CAN ADA RD TO STAR RD ALTERNATE A

ENGLISH
COUNTY ADA COUNTY
KEY NUMBER 203010-464
SHEET 26 OF 59

Professional Engineer
ALEX GROVER
17886
7/20/2022
STATE OF IDAHO

J:\203010 - City of Star\464 - Hwy 44 Improvements\PROJECT DEVELOPMENT\Plan_Sheets\Traffic\203010-464_sign_pvmk_00B.dgn



GENERAL SHEET NOTES

1. PRIOR TO CONSTRUCTION, CONTRACTOR TO POTHOLE, IN A NON-DESTRUCTIVE MANNER, EXISTING UTILITIES TO VERIFY LOCATION AND DEPTH. WHERE EXISTING UTILITIES WILL BE ENCOUNTERED IT'S RECOMMENDED THAT THE CONTRACTOR HAND DIG OR VACUUM TRUCK EXCAVATE FOR MATERIAL EXCAVATION IN THESE AREAS.
2. AREAS DISTURBED BY CONSTRUCTION WHERE SURFACE REPAIR IS NOT INDICATED SHALL BE RESTORED TO CONDITION EQUAL OR BETTER THAN PRIOR TO CONSTRUCTION.
3. FURNISH MATERIALS WHERE INSTALL, PLACE, RELOCATE OR CONSTRUCT IS REQUIRED; UNLESS NOTED OTHERWISE.
4. CONTRACTOR TO DISPOSE OF ALL DEMOLISHED MATERIALS IN OFFSITE LOCATION IN ACCORDANCE WITH STATE AND LOCAL LAWS.
5. CONTRACTOR RESPONSIBLE TO CLEAR AND GRUB SITE AS NEEDED FOR COMPLETION OF WORK. REMOVE AND DISPOSE OF EXCESS SPOILS OFFSITE IN ACCORDANCE WITH LOCAL AND STATE LAWS/REQUIREMENTS.
6. REFERENCE ITD STD. DWG. 630-1 FOR ALL PAVEMENT MARKINGS.

SHEET KEYNOTES

- 06 REMOVE SIGN; RE: ITD SPECS SEC. 203
- 80 PLACE PAVEMENT MARKINGS- PREFORMED THERMO; RE: ITD SPECS SEC. 630
- 81 INSTALL SIGN; RE: ITD SPECS SEC. 616
- 82 REMOVE AND RESET SIGN, RE: ITD SPECS SEC. 616

INSTALL GREEN FLEXIBLE DELINEATORS PER ITD STD. DWG. 617-1 AT THE LOCATIONS LISTED BELOW.

STATION	OFFSET	TYPE	COLOR
99+30	LT	Type 4	White
100+30	LT	Type 4	White
101+30	LT	Type 2	White
102+30	LT	Type 2	White
102+50	RT	Type 1	White

REVISIONS			
NO.	DATE	BY	DESCRIPTION

DESIGNED	C. KOON
DESIGN CHECKED	E. HULSLANDER
DETAILED	C. KOON
DRAWING CHECKED	D. CARNAHAN

SCALES SHOWN ARE FOR 11" X 17" PRINTS ONLY
CADD FILE NAME 10-464_sign_pvmk_00B.dgn
DRAWING DATE: JULY 2022

CITY OF STAR, ID



KELLER ASSOCIATES

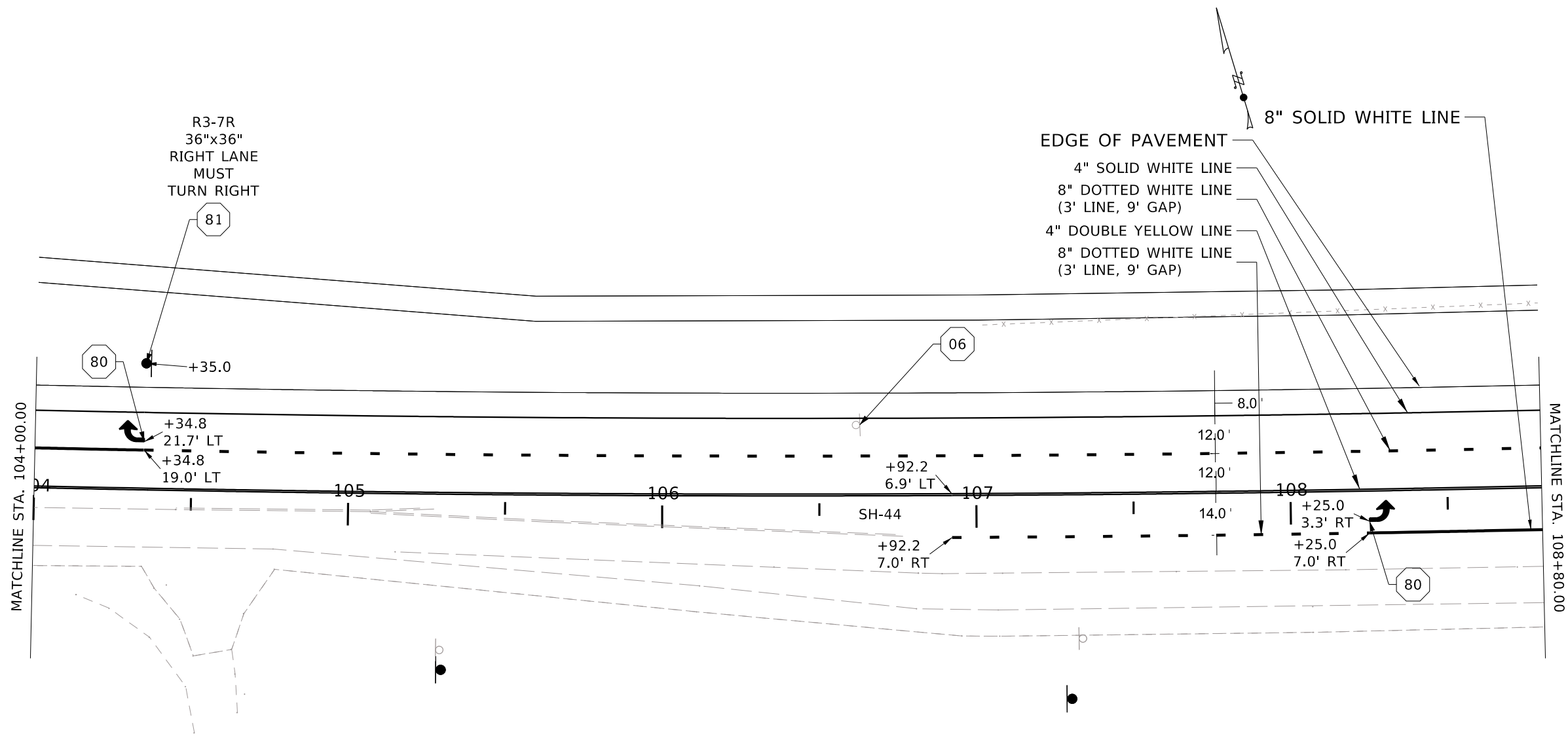
PROJECT NO.
203010-464

SIGNING, PAV MARKINGS, & SIGNALS
SH-44
CAN ADA RD TO STAR RD
ALTERNATE B

ENGLISH
COUNTY ADA COUNTY
KEY NUMBER 203010-464
SHEET 27 OF 59

PROFESSIONAL ENGINEER
ALEX GROVER
17886
7/20/2022
STATE OF IDAHO
64401EEAAC294CB...

J:\203010 - City of Star\464 - Hwy 44 Improvements\PROJECT DEVELOPMENT\Plan_Sheets\Traffic\203010-464_sign_pvmk_00A.dgn



GENERAL SHEET NOTES

1. PRIOR TO CONSTRUCTION, CONTRACTOR TO POTHOLE, IN A NON-DESTRUCTIVE MANNER, EXISTING UTILITIES TO VERIFY LOCATION AND DEPTH. WHERE EXISTING UTILITIES WILL BE ENCOUNTERED IT'S RECOMMENDED THAT THE CONTRACTOR HAND DIG OR VACUUM TRUCK EXCAVATE FOR MATERIAL EXCAVATION IN THESE AREAS.
2. AREAS DISTURBED BY CONSTRUCTION WHERE SURFACE REPAIR IS NOT INDICATED SHALL BE RESTORED TO CONDITION EQUAL OR BETTER THAN PRIOR TO CONSTRUCTION.
3. FURNISH MATERIALS WHERE INSTALL, PLACE, RELOCATE OR CONSTRUCT IS REQUIRED; UNLESS NOTED OTHERWISE.
4. CONTRACTOR TO DISPOSE OF ALL DEMOLISHED MATERIALS IN OFFSITE LOCATION IN ACCORDANCE WITH STATE AND LOCAL LAWS.
5. CONTRACTOR RESPONSIBLE TO CLEAR AND GRUB SITE AS NEEDED FOR COMPLETION OF WORK. REMOVE AND DISPOSE OF EXCESS SPOILS OFFSITE IN ACCORDANCE WITH LOCAL AND STATE LAWS/REQUIREMENTS.
6. REFERENCE ITD STD. DWG. 630-1 FOR ALL PAVEMENT MARKINGS.

SHEET KEYNOTES

- 06 REMOVE SIGN; RE: ITD SPECS SEC. 203
- 80 PLACE PAVEMENT MARKINGS-PREFORMED THERMO; RE: ITD SPECS SEC. 630
- 81 INSTALL SIGN; RE: ITD SPECS SEC. 616
- 82 REMOVE AND RESET SIGN, RE: ITD SPECS SEC. 616

INSTALL GREEN FLEXIBLE DELINEATORS PER ITD STD. DWG. 617-1 AT THE LOCATIONS LISTED BELOW.

STATION	OFFSET	TYPE	COLOR
103+30	LT	Type 2	White
104+30	LT	Type 2	White
107+00	RT	Type 2	White
107+78	LT	Type 1	White
108+00	RT	Type 2	White

REVISIONS			
NO.	DATE	BY	DESCRIPTION

DESIGNED C. KOON	SCALES SHOWN ARE FOR 11" X 17" PRINTS ONLY
DESIGN CHECKED E. HULSLANDER	CADD FILE NAME 10-464_sign_pvmk_00A.dgn
DETAILED C. KOON	DRAWING DATE: JULY 2022
DRAWING CHECKED D. CARNAHAN	

CITY OF STAR, ID



KELLER ASSOCIATES

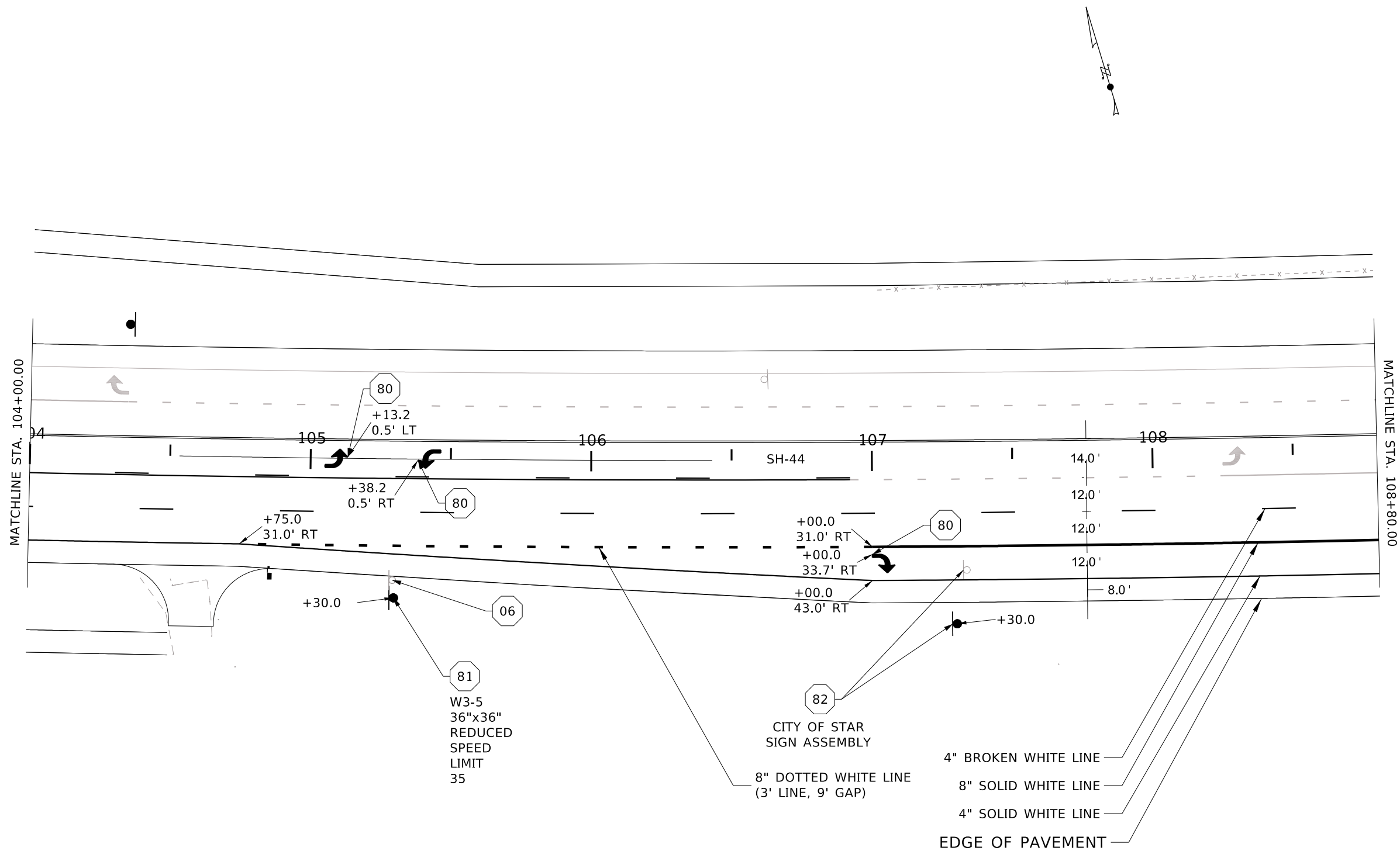
PROJECT NO. 203010-464

SIGNING, PAV MARKINGS, & SIGNALS SH-44 CAN ADA RD TO STAR RD ALTERNATE A

ENGLISH
COUNTY ADA COUNTY
KEY NUMBER 203010-464
SHEET 28 OF 59

Professional Engineer
ALEX GROVER
17886
7/20/2022
64401EEAAC294CB...

J:\203010 - City of Star\464 - Hwy 44 Improvements\PROJECT DEVELOPMENT\Plan_Sheets\Traffic\203010-464_sign_pvmk_00B.dgn



GENERAL SHEET NOTES

1. PRIOR TO CONSTRUCTION, CONTRACTOR TO POTHOLE, IN A NON-DESTRUCTIVE MANNER, EXISTING UTILITIES TO VERIFY LOCATION AND DEPTH. WHERE EXISTING UTILITIES WILL BE ENCOUNTERED IT'S RECOMMENDED THAT THE CONTRACTOR HAND DIG OR VACUUM TRUCK EXCAVATE FOR FOR MATERIAL EXCAVATION IN THESE AREAS.
2. AREAS DISTURBED BY CONSTRUCTION WHERE SURFACE REPAIR IS NOT INDICATED SHALL BE RESTORED TO CONDITION EQUAL OR BETTER THAN PRIOR TO CONSTRUCTION.
3. FURNISH MATERIALS WHERE INSTALL, PLACE, RELOCATE OR CONSTRUCT IS REQUIRED; UNLESS NOTED OTHERWISE.
4. CONTRACTOR TO DISPOSE OF ALL DEMOLISHED MATERIALS IN OFFSITE LOCATION IN ACCORDANCE WITH STATE AND LOCAL LAWS.
5. CONTRACTOR RESPONSIBLE TO CLEAR AND GRUB SITE AS NEEDED FOR COMPLETION OF WORK. REMOVE AND DISPOSE OF EXCESS SPOILS OFFSITE IN ACCORDANCE WITH LOCAL AND STATE LAWS/REQUIREMENTS.
6. REFERENCE ITD STD. DWG. 630-1 FOR ALL PAVEMENT MARKINGS.

SHEET KEYNOTES

- 06 REMOVE SIGN; RE: ITD SPECS SEC. 203
- 80 PLACE PAVEMENT MARKINGS-PERFORMED THERMO; RE: ITD SPECS SEC. 630
- 81 INSTALL SIGN; RE: ITD SPECS SEC. 616
- 82 REMOVE AND RESET SIGN, RE: ITD SPECS SEC. 616

INSTALL GREEN FLEXIBLE DELINEATORS PER ITD STD. DWG. 617-1 AT THE LOCATIONS LISTED BELOW.

STATION	OFFSET	TYPE	COLOR
103+30	LT	Type 2	White
104+30	LT	Type 2	White
107+00	RT	Type 2	White
107+78	LT	Type 1	White
108+00	RT	Type 2	White

REVISIONS			
NO.	DATE	BY	DESCRIPTION

DESIGNED C. KOON	SCALES SHOWN ARE FOR 11" X 17" PRINTS ONLY
DESIGN CHECKED E. HULSLANDER	CADD FILE NAME 10-464_sign_pvmk_00B.dgn
DETAILED C. KOON	DRAWING DATE: JULY 2022
DRAWING CHECKED D. CARNAHAN	

CITY OF STAR, ID



KELLER ASSOCIATES

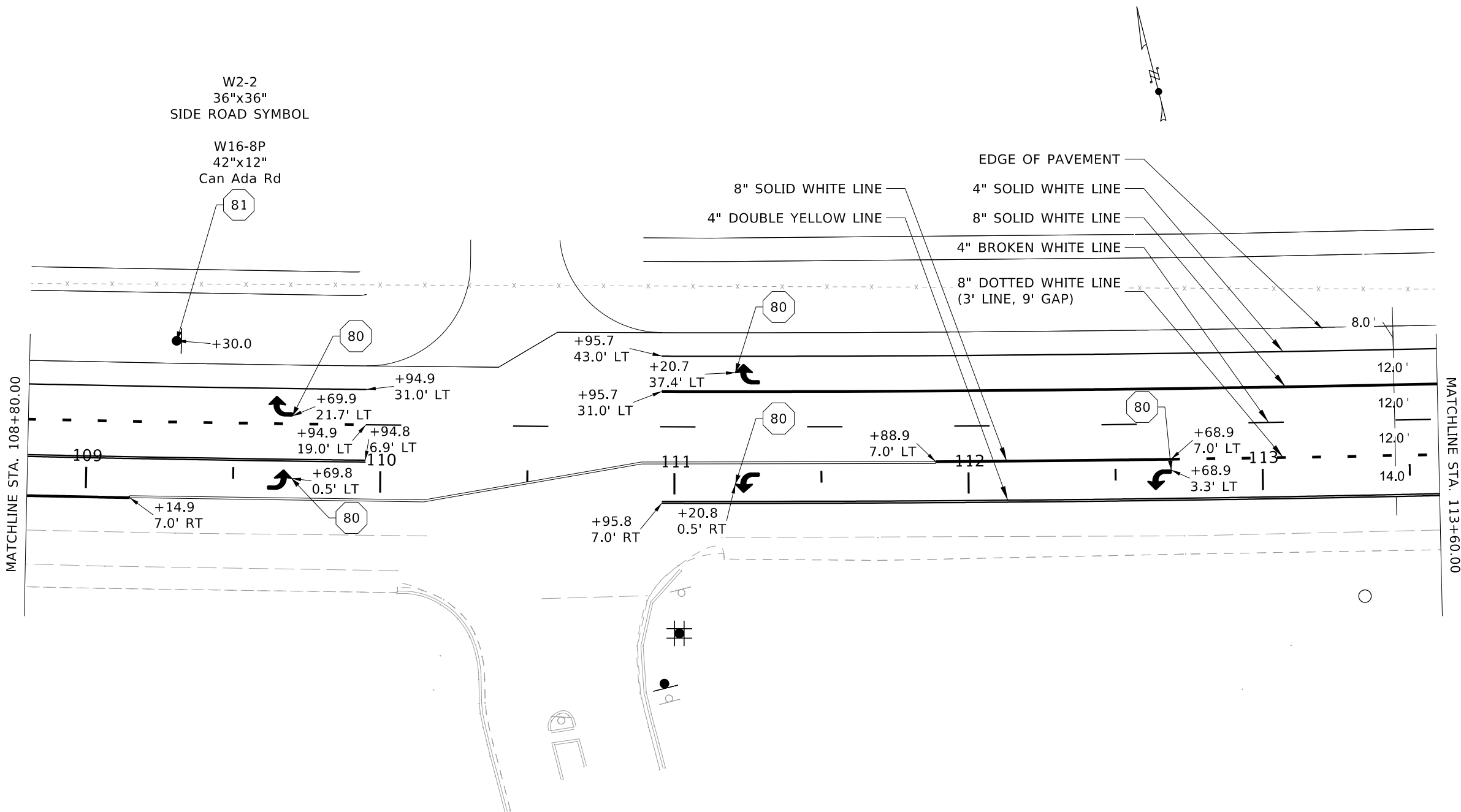
PROJECT NO. 203010-464

SIGNING, PAV MARKINGS, & SIGNALS SH-44 CAN ADA RD TO STAR RD ALTERNATE B

ENGLISH
COUNTY ADA COUNTY
KEY NUMBER 203010-464
SHEET 29 OF 59

Professional Engineer
ALEX GROVER
17886
7/20/2022
64401EEAAC294CB...

J:\203010 - City of Star\464 - Hwy 44 Improvements\PROJECT DEVELOPMENT\Plan_Sheets\Traffic\203010-464_sign_pvmk_00A.dgn



GENERAL SHEET NOTES

1. PRIOR TO CONSTRUCTION, CONTRACTOR TO POTHOLE, IN A NON-DESTRUCTIVE MANNER, EXISTING UTILITIES TO VERIFY LOCATION AND DEPTH. WHERE EXISTING UTILITIES WILL BE ENCOUNTERED IT'S RECOMMENDED THAT THE CONTRACTOR HAND DIG OR VACUUM TRUCK EXCAVATE FOR MATERIAL EXCAVATION IN THESE AREAS.
2. AREAS DISTURBED BY CONSTRUCTION WHERE SURFACE REPAIR IS NOT INDICATED SHALL BE RESTORED TO CONDITION EQUAL OR BETTER THAN PRIOR TO CONSTRUCTION.
3. FURNISH MATERIALS WHERE INSTALL, PLACE, RELOCATE OR CONSTRUCT IS REQUIRED; UNLESS NOTED OTHERWISE.
4. CONTRACTOR TO DISPOSE OF ALL DEMOLISHED MATERIALS IN OFFSITE LOCATION IN ACCORDANCE WITH STATE AND LOCAL LAWS.
5. CONTRACTOR RESPONSIBLE TO CLEAR AND GRUB SITE AS NEEDED FOR COMPLETION OF WORK. REMOVE AND DISPOSE OF EXCESS SPOILS OFFSITE IN ACCORDANCE WITH LOCAL AND STATE LAWS/REQUIREMENTS.
6. REFERENCE ITD STD. DWG. 630-1 FOR ALL PAVEMENT MARKINGS.

SHEET KEYNOTES

- 06 REMOVE SIGN; RE: ITD SPECS SEC. 203
- 80 PLACE PAVEMENT MARKINGS-PREFORMED THERMO; RE: ITD SPECS SEC. 630
- 81 INSTALL SIGN; RE: ITD SPECS SEC. 616

INSTALL GREEN FLEXIBLE DELINEATORS PER ITD STD. DWG. 617-1 AT THE LOCATIONS LISTED BELOW.

STATION	OFFSET	TYPE	COLOR
109+00	RT	Type 2	White
110+00	RT	Type 2	White
111+00	LT	Type 2	White
112+00	LT	Type 2	White
113+00	LT	Type 2	White
113+06	RT	Type 1	White

REVISIONS			
NO.	DATE	BY	DESCRIPTION

DESIGNED C. KOON	SCALES SHOWN ARE FOR 11" X 17" PRINTS ONLY CADD FILE NAME 10-464_sign_pvmk_00A.dgn DRAWING DATE: JULY 2022
DESIGN CHECKED E. HULSLANDER	
DETAILED C. KOON	
DRAWING CHECKED D. CARNAHAN	

CITY OF STAR, ID



KELLER ASSOCIATES

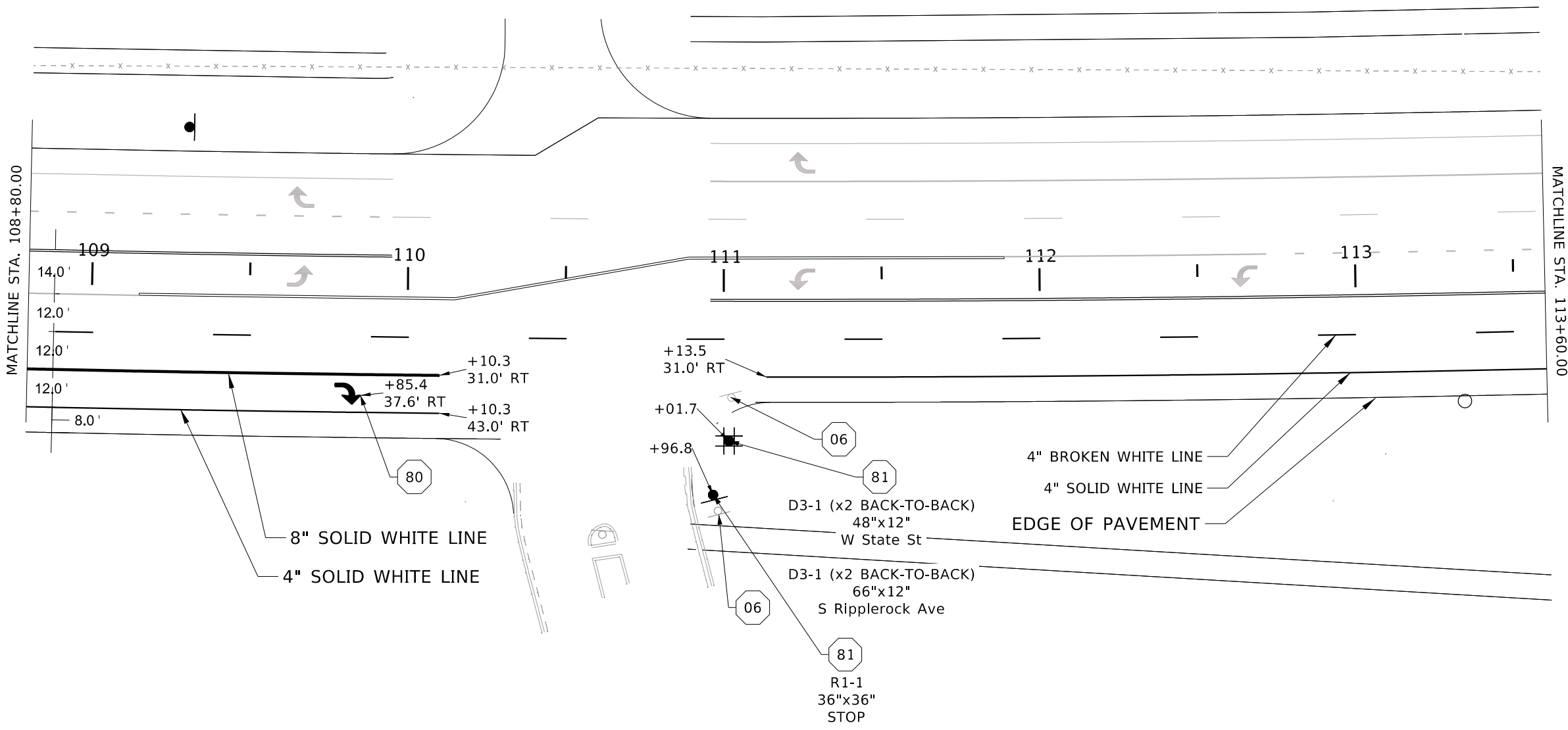
PROJECT NO. 203010-464

SIGNING, PAV MARKINGS, & SIGNALS SH-44 CAN ADA RD TO STAR RD ALTERNATE A

ENGLISH
COUNTY ADA COUNTY
KEY NUMBER 203010-464
SHEET 30 OF 59

Professional Engineer
ALEX GROVER
17886
7/20/2022
64401EEAAC294CB...

J:\203010 - City of Star\464 - Hwy 44 Improvements\PROJECT DEVELOPMENT\Plan_Sheets\Traffic\203010-464_sign_pvmk_00B.dgn



GENERAL SHEET NOTES

1. PRIOR TO CONSTRUCTION, CONTRACTOR TO POTHOLE, IN A NON-DESTRUCTIVE MANNER, EXISTING UTILITIES TO VERIFY LOCATION AND DEPTH. WHERE EXISTING UTILITIES WILL BE ENCOUNTERED IT'S RECOMMENDED THAT THE CONTRACTOR HAND DIG OR VACUUM TRUCK EXCAVATE FOR MATERIAL EXCAVATION IN THESE AREAS.
2. AREAS DISTURBED BY CONSTRUCTION WHERE SURFACE REPAIR IS NOT INDICATED SHALL BE RESTORED TO CONDITION EQUAL OR BETTER THAN PRIOR TO CONSTRUCTION.
3. FURNISH MATERIALS WHERE INSTALL, PLACE, RELOCATE OR CONSTRUCT IS REQUIRED; UNLESS NOTED OTHERWISE.
4. CONTRACTOR TO DISPOSE OF ALL DEMOLISHED MATERIALS IN OFFSITE LOCATION IN ACCORDANCE WITH STATE AND LOCAL LAWS.
5. CONTRACTOR RESPONSIBLE TO CLEAR AND GRUB SITE AS NEEDED FOR COMPLETION OF WORK. REMOVE AND DISPOSE OF EXCESS SPOILS OFFSITE IN ACCORDANCE WITH LOCAL AND STATE LAWS/REQUIREMENTS.
6. REFERENCE ITD STD. DWG. 630-1 FOR ALL PAVEMENT MARKINGS.

SHEET KEYNOTES

- 06 REMOVE SIGN; RE: ITD SPECS SEC. 203
- 80 PLACE PAVEMENT MARKINGS-PERFORMED THERMO; RE: ITD SPECS SEC. 630
- 81 INSTALL SIGN; RE: ITD SPECS SEC. 616

INSTALL GREEN FLEXIBLE DELINEATORS PER ITD STD. DWG. 617-1 AT THE LOCATIONS LISTED BELOW.

STATION	OFFSET	TYPE	COLOR
109+00	RT	Type 2	White
110+00	RT	Type 2	White
111+00	LT	Type 2	White
112+00	LT	Type 2	White
113+00	LT	Type 2	White
113+06	RT	Type 1	White

REVISIONS			
NO.	DATE	BY	DESCRIPTION

DESIGNED C. KOON	SCALES SHOWN ARE FOR 11" X 17" PRINTS ONLY
DESIGN CHECKED E. HULSLANDER	CADD FILE NAME 10-464_sign_pvmk_00B.dgn
DETAILED C. KOON	DRAWING DATE: JULY 2022
DRAWING CHECKED D. CARNAHAN	

CITY OF STAR, ID



KELLER ASSOCIATES

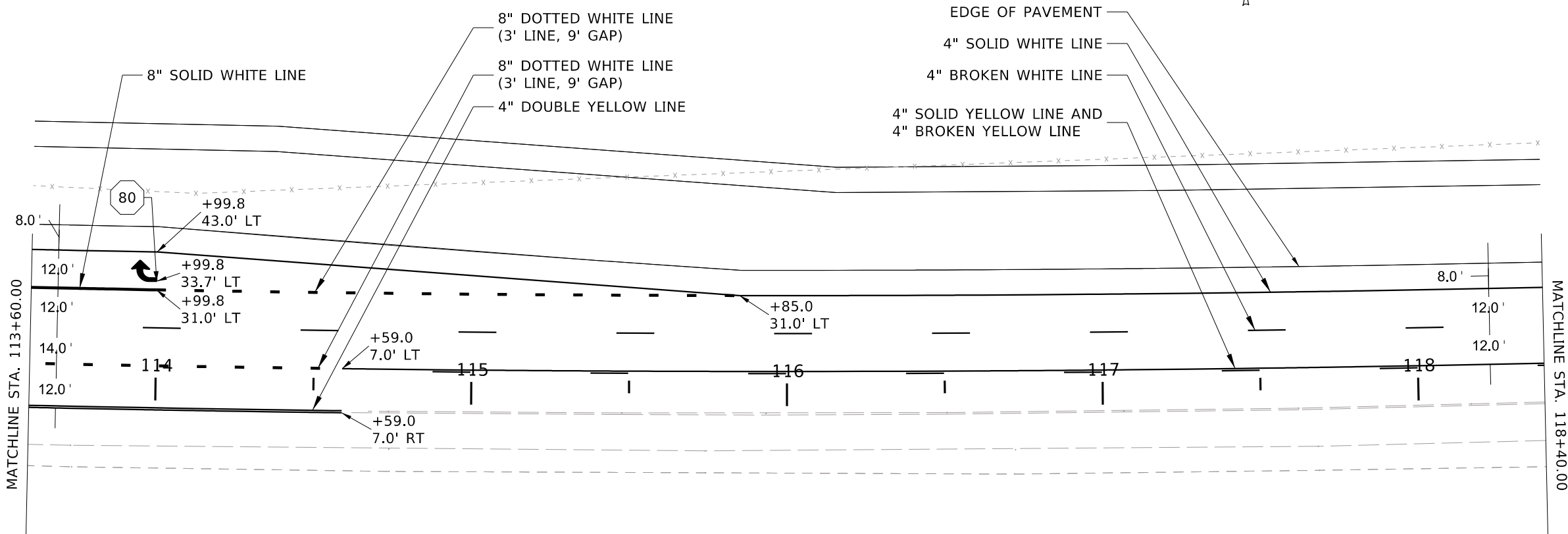
PROJECT NO. 203010-464

SIGNING, PAV MARKINGS, & SIGNALS SH-44 CAN ADA RD TO STAR RD ALTERNATE B

ENGLISH
COUNTY ADA COUNTY
KEY NUMBER 203010-464
SHEET 31 OF 59

Professional Engineer
ALEX GROVER
17886
7/20/2022
64401EEAAC294CB...

J:\203010 - City of Star\464 - Hwy 44 Improvements\PROJECT DEVELOPMENT\Plan_Sheets\Traffic\203010-464_sign_pvmk_00A.dgn



GENERAL SHEET NOTES

1. PRIOR TO CONSTRUCTION, CONTRACTOR TO POTHOLE, IN A NON-DESTRUCTIVE MANNER, EXISTING UTILITIES TO VERIFY LOCATION AND DEPTH. WHERE EXISTING UTILITIES WILL BE ENCOUNTERED IT'S RECOMMENDED THAT THE CONTRACTOR HAND DIG OR VACUUM TRUCK EXCAVATE FOR MATERIAL EXCAVATION IN THESE AREAS.
2. AREAS DISTURBED BY CONSTRUCTION WHERE SURFACE REPAIR IS NOT INDICATED SHALL BE RESTORED TO CONDITION EQUAL OR BETTER THAN PRIOR TO CONSTRUCTION.
3. FURNISH MATERIALS WHERE INSTALL, PLACE, RELOCATE OR CONSTRUCT IS REQUIRED; UNLESS NOTED OTHERWISE.
4. CONTRACTOR TO DISPOSE OF ALL DEMOLISHED MATERIALS IN OFFSITE LOCATION IN ACCORDANCE WITH STATE AND LOCAL LAWS.
5. CONTRACTOR RESPONSIBLE TO CLEAR AND GRUB SITE AS NEEDED FOR COMPLETION OF WORK. REMOVE AND DISPOSE OF EXCESS SPOILS OFFSITE IN ACCORDANCE WITH LOCAL AND STATE LAWS/REQUIREMENTS.
6. REFERENCE ITD STD. DWG. 630-1 FOR ALL PAVEMENT MARKINGS.

SHEET KEYNOTES

- 80 PLACE PAVEMENT MARKINGS-PREFORMED THERMO; RE: ITD SPECS SEC. 630

INSTALL GREEN FLEXIBLE DELINEATORS PER ITD STD. DWG. 617-1 AT THE LOCATIONS LISTED BELOW.

STATION	OFFSET	TYPE	COLOR
114+00	LT	Type 2	White
118+34	LT	Type 1	White
118+34	RT	Type 1	White

REVISIONS			
NO.	DATE	BY	DESCRIPTION

DESIGNED C. KOON	SCALES SHOWN ARE FOR 11" X 17" PRINTS ONLY
DESIGN CHECKED E. HULSLANDER	CADD FILE NAME 10-464_sign_pvmk_00A.dgn
DETAILED C. KOON	DRAWING DATE: JULY 2022
DRAWING CHECKED D. CARNAHAN	

CITY OF STAR, ID



KELLER ASSOCIATES

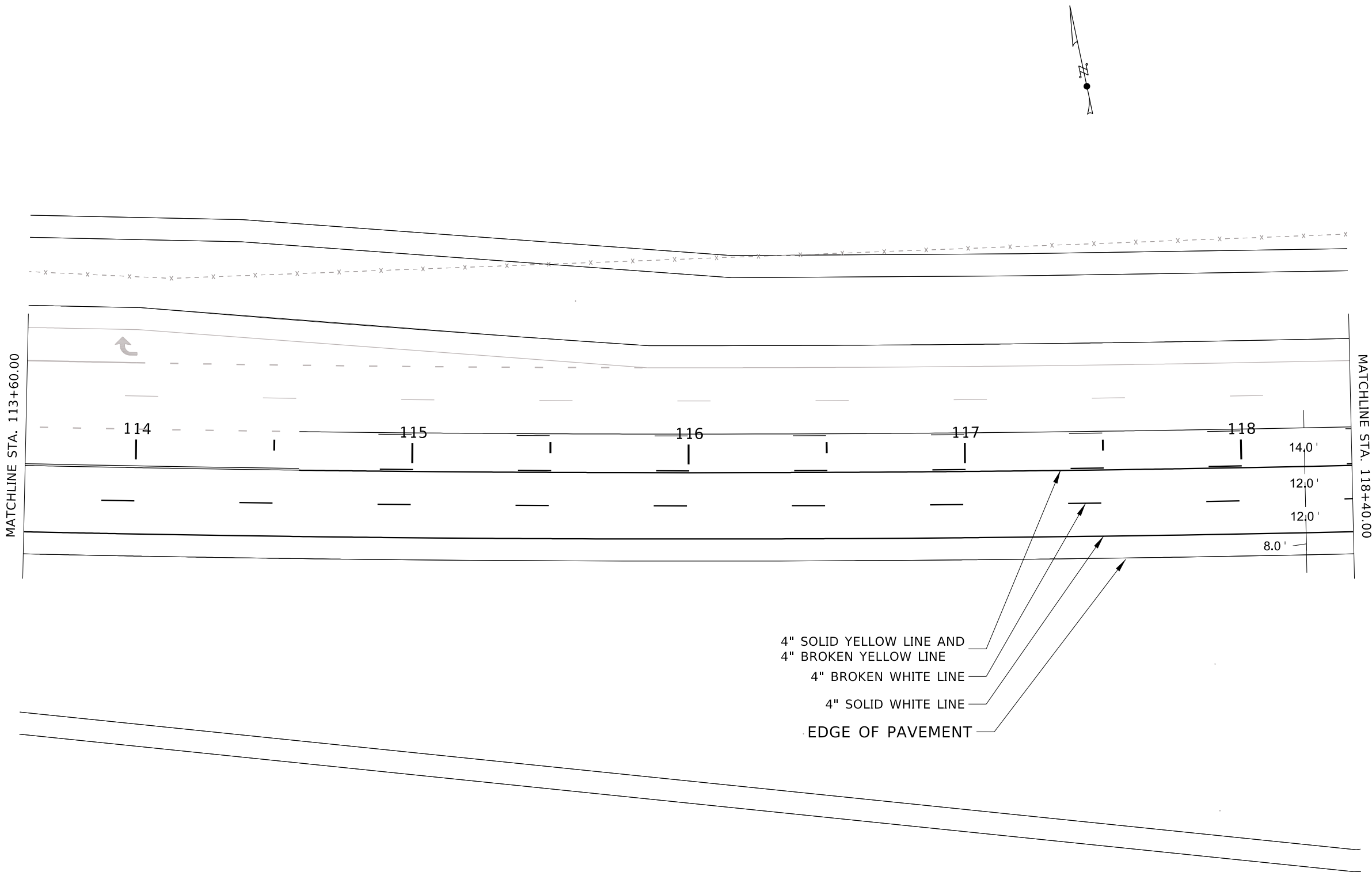
PROJECT NO. 203010-464

SIGNING, PAV MARKINGS, & SIGNALS SH-44 CAN ADA RD TO STAR RD ALTERNATE A

ENGLISH
COUNTY ADA COUNTY
KEY NUMBER 203010-464
SHEET 32 OF 59

Professional Engineer
ALEX GROVER
17886
7/20/2022
64401EEAAC294CB...

J:\203010 - City of Star\464 - Hwy 44 Improvements\PROJECT DEVELOPMENT\Plan_Sheets\Traffic\203010-464_sign_pvmk_00B.dgn



GENERAL SHEET NOTES

1. PRIOR TO CONSTRUCTION, CONTRACTOR TO POTHOLE, IN A NON-DESTRUCTIVE MANNER, EXISTING UTILITIES TO VERIFY LOCATION AND DEPTH. WHERE EXISTING UTILITIES WILL BE ENCOUNTERED IT'S RECOMMENDED THAT THE CONTRACTOR HAND DIG OR VACUUM TRUCK EXCAVATE FOR MATERIAL EXCAVATION IN THESE AREAS.
2. AREAS DISTURBED BY CONSTRUCTION WHERE SURFACE REPAIR IS NOT INDICATED SHALL BE RESTORED TO CONDITION EQUAL OR BETTER THAN PRIOR TO CONSTRUCTION.
3. FURNISH MATERIALS WHERE INSTALL, PLACE, RELOCATE OR CONSTRUCT IS REQUIRED; UNLESS NOTED OTHERWISE.
4. CONTRACTOR TO DISPOSE OF ALL DEMOLISHED MATERIALS IN OFFSITE LOCATION IN ACCORDANCE WITH STATE AND LOCAL LAWS.
5. CONTRACTOR RESPONSIBLE TO CLEAR AND GRUB SITE AS NEEDED FOR COMPLETION OF WORK. REMOVE AND DISPOSE OF EXCESS SPOILS OFFSITE IN ACCORDANCE WITH LOCAL AND STATE LAWS/REQUIREMENTS.
6. REFERENCE ITD STD. DWG. 630-1 FOR ALL PAVEMENT MARKINGS.

SHEET KEYNOTES

80 PLACE PAVEMENT MARKINGS-PREFORMED THERMO; RE: ITD SPECS SEC. 630

INSTALL GREEN FLEXIBLE DELINEATORS PER ITD STD. DWG. 617-1 AT THE LOCATIONS LISTED BELOW.

STATION	OFFSET	TYPE	COLOR
114+00	LT	Type 2	White
118+34	LT	Type 1	White
118+34	RT	Type 1	White

REVISIONS			
NO.	DATE	BY	DESCRIPTION

DESIGNED C. KOON	SCALES SHOWN ARE FOR 11" X 17" PRINTS ONLY CADD FILE NAME 10-464_sign_pvmk_00B.dgn DRAWING DATE: JULY 2022
DESIGN CHECKED E. HULSLANDER	
DETAILED C. KOON	
DRAWING CHECKED D. CARNAHAN	

CITY OF STAR, ID




KELLER ASSOCIATES

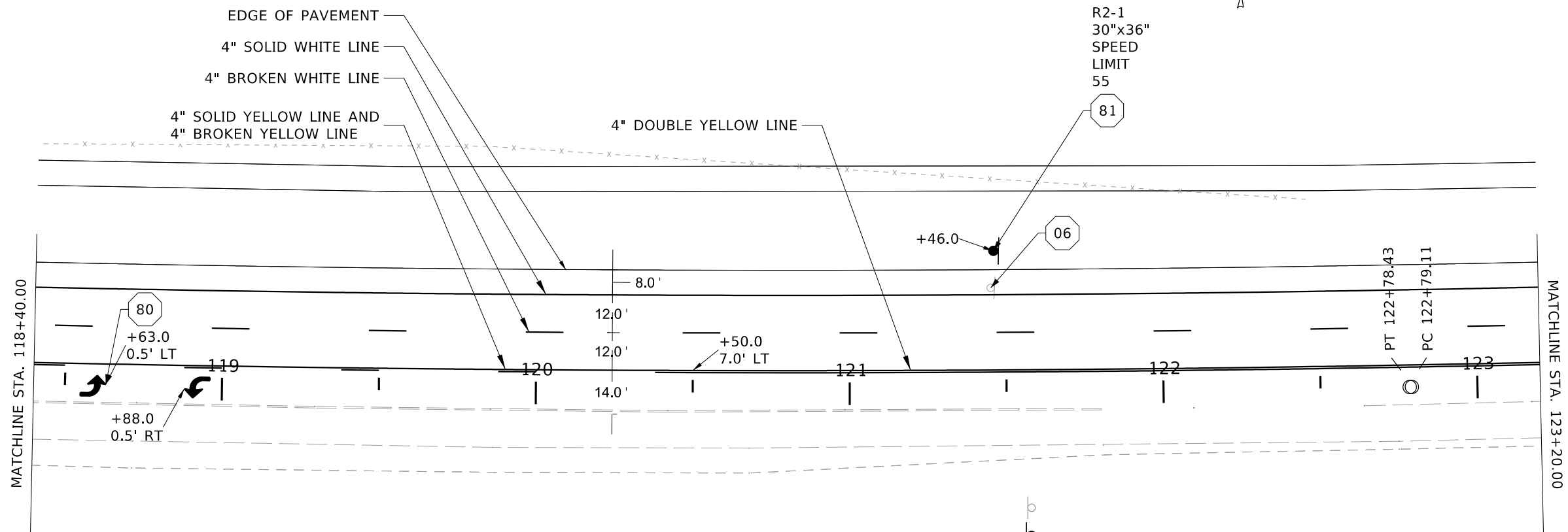
PROJECT NO. 203010-464

SIGNING, PAV MARKINGS, & SIGNALS SH-44 CAN ADA RD TO STAR RD ALTERNATE B

ENGLISH
COUNTY ADA COUNTY
KEY NUMBER 203010-464
SHEET 33 OF 59



J:\203010 - City of Star\464 - Hwy 44 Improvements\PROJECT DEVELOPMENT\Plan_Sheets\Traffic\203010-464_sign_pvmk_00A.dgn



GENERAL SHEET NOTES

1. PRIOR TO CONSTRUCTION, CONTRACTOR TO POTHOLE, IN A NON-DESTRUCTIVE MANNER, EXISTING UTILITIES TO VERIFY LOCATION AND DEPTH. WHERE EXISTING UTILITIES WILL BE ENCOUNTERED IT'S RECOMMENDED THAT THE CONTRACTOR HAND DIG OR VACUUM TRUCK EXCAVATE FOR MATERIAL EXCAVATION IN THESE AREAS.
2. AREAS DISTURBED BY CONSTRUCTION WHERE SURFACE REPAIR IS NOT INDICATED SHALL BE RESTORED TO CONDITION EQUAL OR BETTER THAN PRIOR TO CONSTRUCTION.
3. FURNISH MATERIALS WHERE INSTALL, PLACE, RELOCATE OR CONSTRUCT IS REQUIRED; UNLESS NOTED OTHERWISE.
4. CONTRACTOR TO DISPOSE OF ALL DEMOLISHED MATERIALS IN OFFSITE LOCATION IN ACCORDANCE WITH STATE AND LOCAL LAWS.
5. CONTRACTOR RESPONSIBLE TO CLEAR AND GRUB SITE AS NEEDED FOR COMPLETION OF WORK. REMOVE AND DISPOSE OF EXCESS SPOILS OFFSITE IN ACCORDANCE WITH LOCAL AND STATE LAWS/REQUIREMENTS.
6. REFERENCE ITD STD. DWG. 630-1 FOR ALL PAVEMENT MARKINGS.

SHEET KEYNOTES

- 06 REMOVE SIGN; RE: ITD SPECS SEC. 203
- 80 PLACE PAVEMENT MARKINGS- PREFORMED THERMO; RE: ITD SPECS SEC. 630
- 81 INSTALL SIGN; RE: ITD SPECS SEC. 616

REVISIONS			
NO.	DATE	BY	DESCRIPTION

DESIGNED C. KOON	SCALES SHOWN ARE FOR 11" X 17" PRINTS ONLY
DESIGN CHECKED E. HULSLANDER	CADD FILE NAME 10-464_sign_pvmk_00A.dgn
DETAILED C. KOON	DRAWING DATE: JULY 2022
DRAWING CHECKED D. CARNAHAN	

CITY OF STAR, ID



KELLER ASSOCIATES

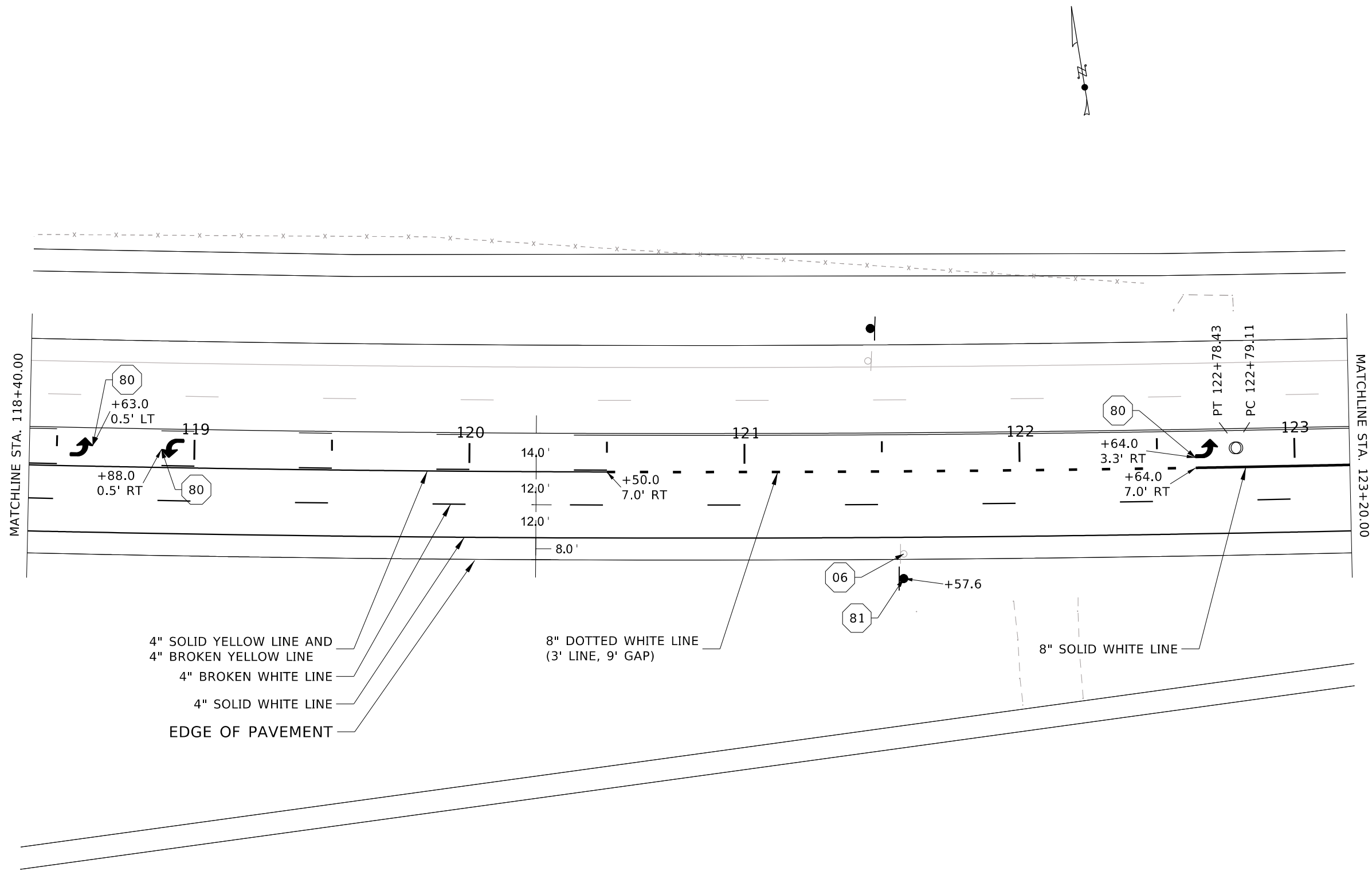
PROJECT NO. 203010-464

SIGNING, PAV MARKINGS, & SIGNALS SH-44 CAN ADA RD TO STAR RD ALTERNATE A

ENGLISH
COUNTY ADA COUNTY
KEY NUMBER 203010-464
SHEET 34 OF 59

Professional Engineer
ALEX GROVER
17886
7/20/2022
64401EEAAC294CB...

J:\203010 - City of Star\464 - Hwy 44 Improvements\PROJECT DEVELOPMENT\Plan_Sheets\Traffic\203010-464_sign_pvmk_00B.dgn



GENERAL SHEET NOTES

1. PRIOR TO CONSTRUCTION, CONTRACTOR TO POTHOLE, IN A NON-DESTRUCTIVE MANNER, EXISTING UTILITIES TO VERIFY LOCATION AND DEPTH. WHERE EXISTING UTILITIES WILL BE ENCOUNTERED IT'S RECOMMENDED THAT THE CONTRACTOR HAND DIG OR VACUUM TRUCK EXCAVATE FOR MATERIAL EXCAVATION IN THESE AREAS.
2. AREAS DISTURBED BY CONSTRUCTION WHERE SURFACE REPAIR IS NOT INDICATED SHALL BE RESTORED TO CONDITION EQUAL OR BETTER THAN PRIOR TO CONSTRUCTION.
3. FURNISH MATERIALS WHERE INSTALL, PLACE, RELOCATE OR CONSTRUCT IS REQUIRED; UNLESS NOTED OTHERWISE.
4. CONTRACTOR TO DISPOSE OF ALL DEMOLISHED MATERIALS IN OFFSITE LOCATION IN ACCORDANCE WITH STATE AND LOCAL LAWS.
5. CONTRACTOR RESPONSIBLE TO CLEAR AND GRUB SITE AS NEEDED FOR COMPLETION OF WORK. REMOVE AND DISPOSE OF EXCESS SPOILS OFFSITE IN ACCORDANCE WITH LOCAL AND STATE LAWS/REQUIREMENTS.
6. REFERENCE ITD STD. DWG. 630-1 FOR ALL PAVEMENT MARKINGS.

SHEET KEYNOTES

- 06 REMOVE SIGN; RE: ITD SPECS SEC. 203
- 80 PLACE PAVEMENT MARKINGS-PREFORMED THERMO; RE: ITD SPECS SEC. 630
- 81 INSTALL SIGN; RE: ITD SPECS SEC. 616

4" SOLID YELLOW LINE AND
4" BROKEN YELLOW LINE
4" BROKEN WHITE LINE
4" SOLID WHITE LINE
EDGE OF PAVEMENT

8" DOTTED WHITE LINE
(3' LINE, 9' GAP)

8" SOLID WHITE LINE

REVISIONS			
NO.	DATE	BY	DESCRIPTION

DESIGNED C. KOON	SCALES SHOWN ARE FOR 11" X 17" PRINTS ONLY CADD FILE NAME 10-464_sign_pvmk_00B.dgn DRAWING DATE: JULY 2022
DESIGN CHECKED E. HULSLANDER	
DETAILED C. KOON	
DRAWING CHECKED D. CARNAHAN	

CITY OF STAR, ID



KELLER ASSOCIATES

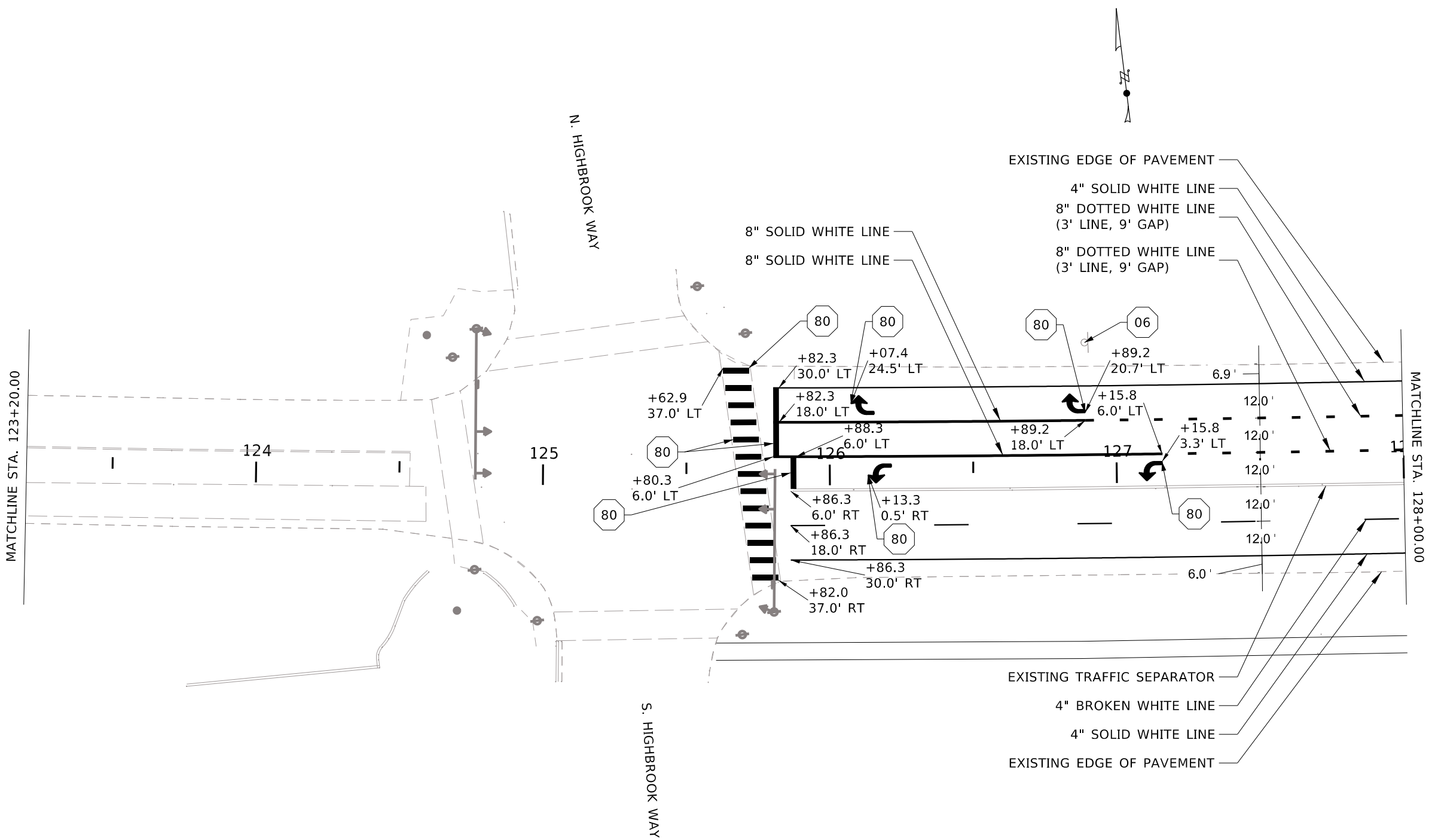
PROJECT NO. 203010-464

SIGNING, PAV MARKINGS, & SIGNALS SH-44 CAN ADA RD TO STAR RD ALTERNATE B

ENGLISH
COUNTY ADA COUNTY
KEY NUMBER 203010-464
SHEET 35 OF 59

Professional Engineer
ALEX GROVER
17886
7/20/2022
64401EEAAC294CB...

J:\203010 - City of Star\464 - Hwy 44 Improvements\PROJECT DEVELOPMENT\Plan_Sheets\Traffic\203010-464_sign_pvmk_00.dgn



GENERAL SHEET NOTES

1. PRIOR TO CONSTRUCTION, CONTRACTOR TO POTHOLE, IN A NON-DESTRUCTIVE MANNER, EXISTING UTILITIES TO VERIFY LOCATION AND DEPTH. WHERE EXISTING UTILITIES WILL BE ENCOUNTERED IT'S RECOMMENDED THAT THE CONTRACTOR HAND DIG OR VACUUM TRUCK EXCAVATE FOR MATERIAL EXCAVATION IN THESE AREAS.
2. AREAS DISTURBED BY CONSTRUCTION WHERE SURFACE REPAIR IS NOT INDICATED SHALL BE RESTORED TO CONDITION EQUAL OR BETTER THAN PRIOR TO CONSTRUCTION.
3. FURNISH MATERIALS WHERE INSTALL, PLACE, RELOCATE OR CONSTRUCT IS REQUIRED; UNLESS NOTED OTHERWISE.
4. CONTRACTOR TO DISPOSE OF ALL DEMOLISHED MATERIALS IN OFFSITE LOCATION IN ACCORDANCE WITH STATE AND LOCAL LAWS.
5. CONTRACTOR RESPONSIBLE TO CLEAR AND GRUB SITE AS NEEDED FOR COMPLETION OF WORK. REMOVE AND DISPOSE OF EXCESS SPOILS OFFSITE IN ACCORDANCE WITH LOCAL AND STATE LAWS/REQUIREMENTS.
6. REFERENCE ITD STD. DWG. 630-1 FOR ALL PAVEMENT MARKINGS.

SHEET KEYNOTES

- 06 REMOVE SIGN; RE: ITD SPECS SEC. 203
- 80 PLACE PAVEMENT MARKINGS- PREFORMED THERMO; RE: ITD SPECS SEC. 630
- 81 INSTALL SIGN; RE: ITD SPECS SEC. 616
- 82 REMOVE AND RESET SIGN, RE: ITD SPECS SEC. 616

INSTALL GREEN FLEXIBLE DELINEATORS PER ITD STD. DWG. 617-1 AT THE LOCATIONS LISTED BELOW.

STATION	OFFSET	TYPE	COLOR
123+62	LT	Type 1	White
123+62	RT	Type 1	White
124+75	LT	Type 4	White
124+85	RT	Type 4	White
125+75	LT	Type 4	White
125+85	RT	Type 4	White

REVISIONS			
NO.	DATE	BY	DESCRIPTION

DESIGNED C. KOON	SCALES SHOWN ARE FOR 11" X 17" PRINTS ONLY
DESIGN CHECKED E. HULSLANDER	CADD FILE NAME 203010-464_sign_pvmk_00.dgn
DETAILED C. KOON	DRAWING DATE: JULY 2022
DRAWING CHECKED D. CARNAHAN	

CITY OF STAR, ID



KELLER ASSOCIATES

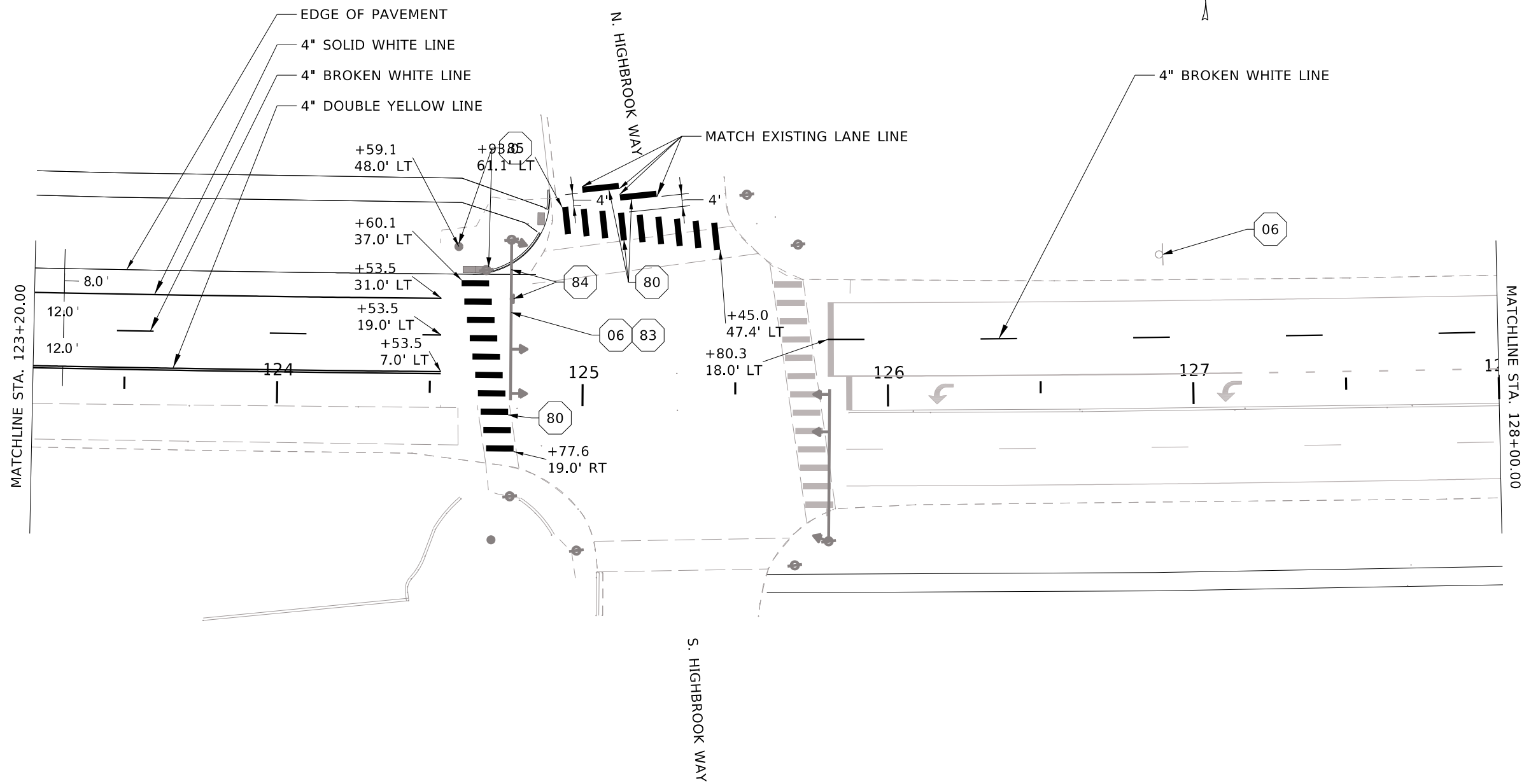
PROJECT NO. 203010-464

SIGNING, PAV MARKINGS, & SIGNALS SH-44 CAN ADA RD TO STAR RD BASE BID
--

ENGLISH
COUNTY ADA COUNTY
KEY NUMBER 203010-464
SHEET 36 OF 59

Professional Engineer
ALEX GROVER
17886
7/20/2022
64401EEAAC294CB...

J:\203010 - City of Star\464 - Hwy 44 Improvements\PROJECT DEVELOPMENT\Plan_Sheets\Traffic\203010-464_sign_pvmk_00A.dgn



GENERAL SHEET NOTES

1. PRIOR TO CONSTRUCTION, CONTRACTOR TO POTHOLE, IN A NON-DESTRUCTIVE MANNER, EXISTING UTILITIES TO VERIFY LOCATION AND DEPTH. WHERE EXISTING UTILITIES WILL BE ENCOUNTERED IT'S RECOMMENDED THAT THE CONTRACTOR HAND DIG OR VACUUM TRUCK EXCAVATE FOR MATERIAL EXCAVATION IN THESE AREAS.
2. AREAS DISTURBED BY CONSTRUCTION WHERE SURFACE REPAIR IS NOT INDICATED SHALL BE RESTORED TO CONDITION EQUAL OR BETTER THAN PRIOR TO CONSTRUCTION.
3. FURNISH MATERIALS WHERE INSTALL, PLACE, RELOCATE OR CONSTRUCT IS REQUIRED; UNLESS NOTED OTHERWISE.
4. CONTRACTOR TO DISPOSE OF ALL DEMOLISHED MATERIALS IN OFFSITE LOCATION IN ACCORDANCE WITH STATE AND LOCAL LAWS.
5. CONTRACTOR RESPONSIBLE TO CLEAR AND GRUB SITE AS NEEDED FOR COMPLETION OF WORK. REMOVE AND DISPOSE OF EXCESS SPOILS OFFSITE IN ACCORDANCE WITH LOCAL AND STATE LAWS/REQUIREMENTS.
6. REFERENCE ITD STD. DWG. 630-1 FOR ALL PAVEMENT MARKINGS.

SHEET KEYNOTES

- 06 REMOVE SIGN; RE: ITD SPECS SEC. 203
- 80 PLACE PAVEMENT MARKINGS-PREFORMED THERMO; RE: ITD SPECS SEC. 630
- 81 INSTALL SIGN; RE: ITD SPECS SEC. 616
- 82 REMOVE AND RESET SIGN, RE: ITD SPECS SEC. 616
- 83 INSTALL R/Y/G 3-SECTION SIGNAL HEAD; RE: ACHD SPEC 1131
- 84 RELOCATE MAST-ARM MOUNTED SIGN; RE: ACHD SPEC 1131
- 85 RELOCATE PEDESTRIAN SIGNAL POLE, JUNCTION BOXES, AND CONDUIT; RE: ACHD SPEC 1131

INSTALL GREEN FLEXIBLE DELINEATORS PER ITD STD. DWG. 617-1 AT THE LOCATIONS LISTED BELOW.

STATION	OFFSET	TYPE	COLOR
123+62	LT	Type 1	White
123+62	RT	Type 1	White
124+75	LT	Type 4	White
124+85	RT	Type 4	White
125+75	LT	Type 4	White
125+85	RT	Type 4	White

REVISIONS			
NO.	DATE	BY	DESCRIPTION

DESIGNED C. KOON	SCALES SHOWN ARE FOR 11" X 17" PRINTS ONLY
DESIGN CHECKED E. HULSLANDER	CADD FILE NAME 10-464_sign_pvmk_00A.dgn
DETAILED C. KOON	DRAWING DATE: JULY 2022
DRAWING CHECKED D. CARNAHAN	

CITY OF STAR, ID



KELLER ASSOCIATES

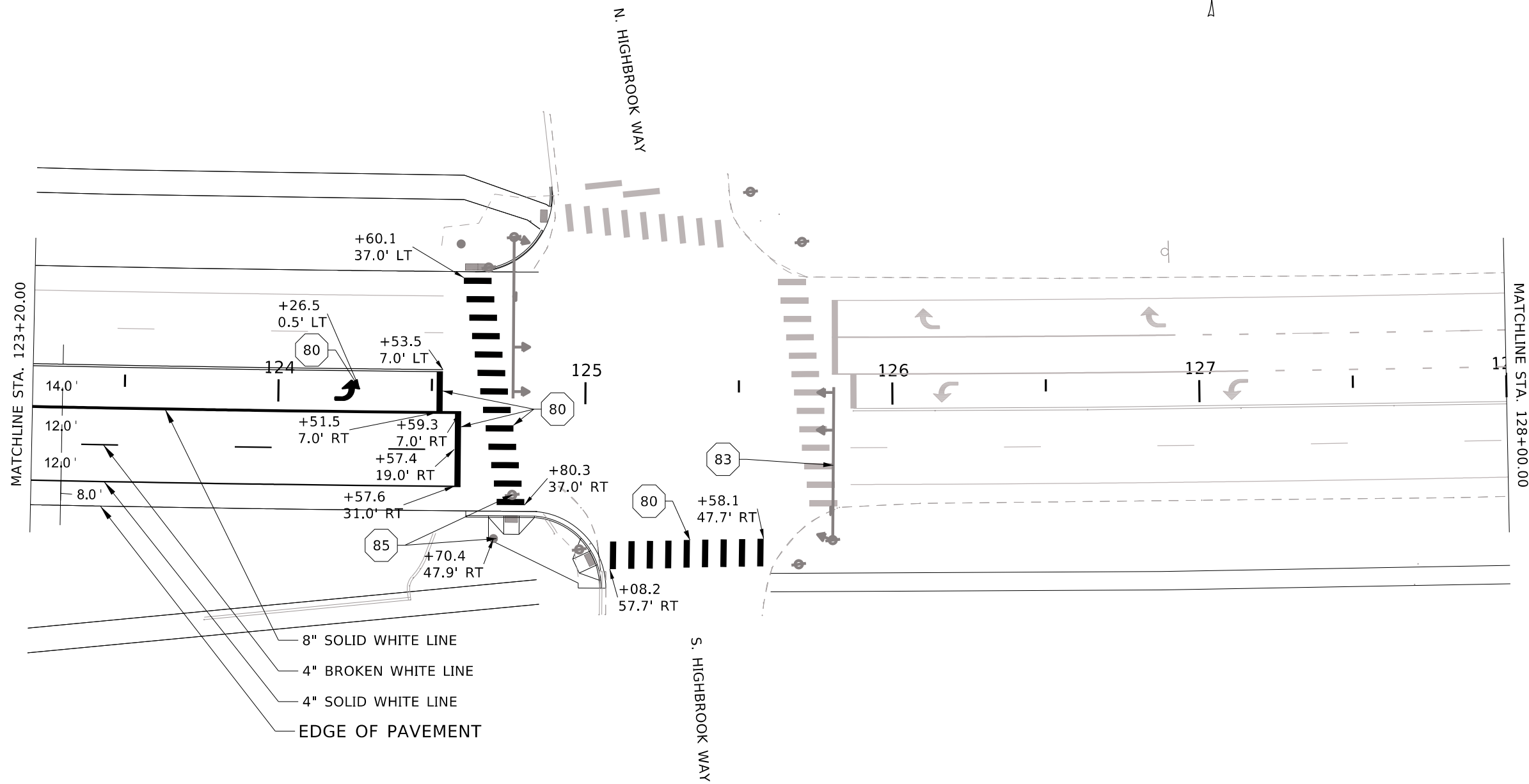
PROJECT NO. 203010-464

SIGNING, PAV MARKINGS, & SIGNALS SH-44 CAN ADA RD TO STAR RD ALTERNATE A

ENGLISH
COUNTY ADA COUNTY
KEY NUMBER 203010-464
SHEET 37 OF 59

Professional Engineer
ALEX GROVER
17886
7/20/2022
64401EEAAC294CB...

J:\203010 - City of Star\464 - Hwy 44 Improvements\PROJECT DEVELOPMENT\Plan_Sheets\Traffic\203010-464_sign_pvmk_00B.dgn



GENERAL SHEET NOTES

1. PRIOR TO CONSTRUCTION, CONTRACTOR TO POTHOLE, IN A NON-DESTRUCTIVE MANNER, EXISTING UTILITIES TO VERIFY LOCATION AND DEPTH. WHERE EXISTING UTILITIES WILL BE ENCOUNTERED IT'S RECOMMENDED THAT THE CONTRACTOR HAND DIG OR VACUUM TRUCK EXCAVATE FOR MATERIAL EXCAVATION IN THESE AREAS.
2. AREAS DISTURBED BY CONSTRUCTION WHERE SURFACE REPAIR IS NOT INDICATED SHALL BE RESTORED TO CONDITION EQUAL OR BETTER THAN PRIOR TO CONSTRUCTION.
3. FURNISH MATERIALS WHERE INSTALL, PLACE, RELOCATE OR CONSTRUCT IS REQUIRED; UNLESS NOTED OTHERWISE.
4. CONTRACTOR TO DISPOSE OF ALL DEMOLISHED MATERIALS IN OFFSITE LOCATION IN ACCORDANCE WITH STATE AND LOCAL LAWS.
5. CONTRACTOR RESPONSIBLE TO CLEAR AND GRUB SITE AS NEEDED FOR COMPLETION OF WORK. REMOVE AND DISPOSE OF EXCESS SPOILS OFFSITE IN ACCORDANCE WITH LOCAL AND STATE LAWS/REQUIREMENTS.
6. REFERENCE ITD STD. DWG. 630-1 FOR ALL PAVEMENT MARKINGS.

SHEET KEYNOTES

- 06 REMOVE SIGN; RE: ITD SPECS SEC. 203
- 80 PLACE PAVEMENT MARKINGS- PREFORMED THERMO; RE: ITD SPECS SEC. 630
- 81 INSTALL SIGN; RE: ITD SPECS SEC. 616
- 82 REMOVE AND RESET SIGN, RE: ITD SPECS SEC. 616
- 83 INSTALL R/Y/G 3-SECTION SIGNAL HEAD; RE: ACHD SPEC 1131
- 85 RELOCATE PEDESTRIAN SIGNAL POLE, JUNCTION BOXES, AND CONDUIT; RE: ACHD SPEC 1131

INSTALL GREEN FLEXIBLE DELINEATORS PER ITD STD. DWG. 617-1 AT THE LOCATIONS LISTED BELOW.

STATION	OFFSET	TYPE	COLOR
123+62	LT	Type 1	White
123+62	RT	Type 1	White
124+75	LT	Type 4	White
124+85	RT	Type 4	White
125+75	LT	Type 4	White
125+85	RT	Type 4	White

REVISIONS			
NO.	DATE	BY	DESCRIPTION

DESIGNED C. KOON	SCALES SHOWN ARE FOR 11" X 17" PRINTS ONLY CADD FILE NAME 10-464_sign_pvmk_00B.dgn DRAWING DATE: JULY 2022
DESIGN CHECKED E. HULSLANDER	
DETAILED C. KOON	
DRAWING CHECKED D. CARNAHAN	

CITY OF STAR, ID



KELLER ASSOCIATES

PROJECT NO. 203010-464

SIGNING, PAV MARKINGS, & SIGNALS SH-44 CAN ADA RD TO STAR RD ALTERNATE B

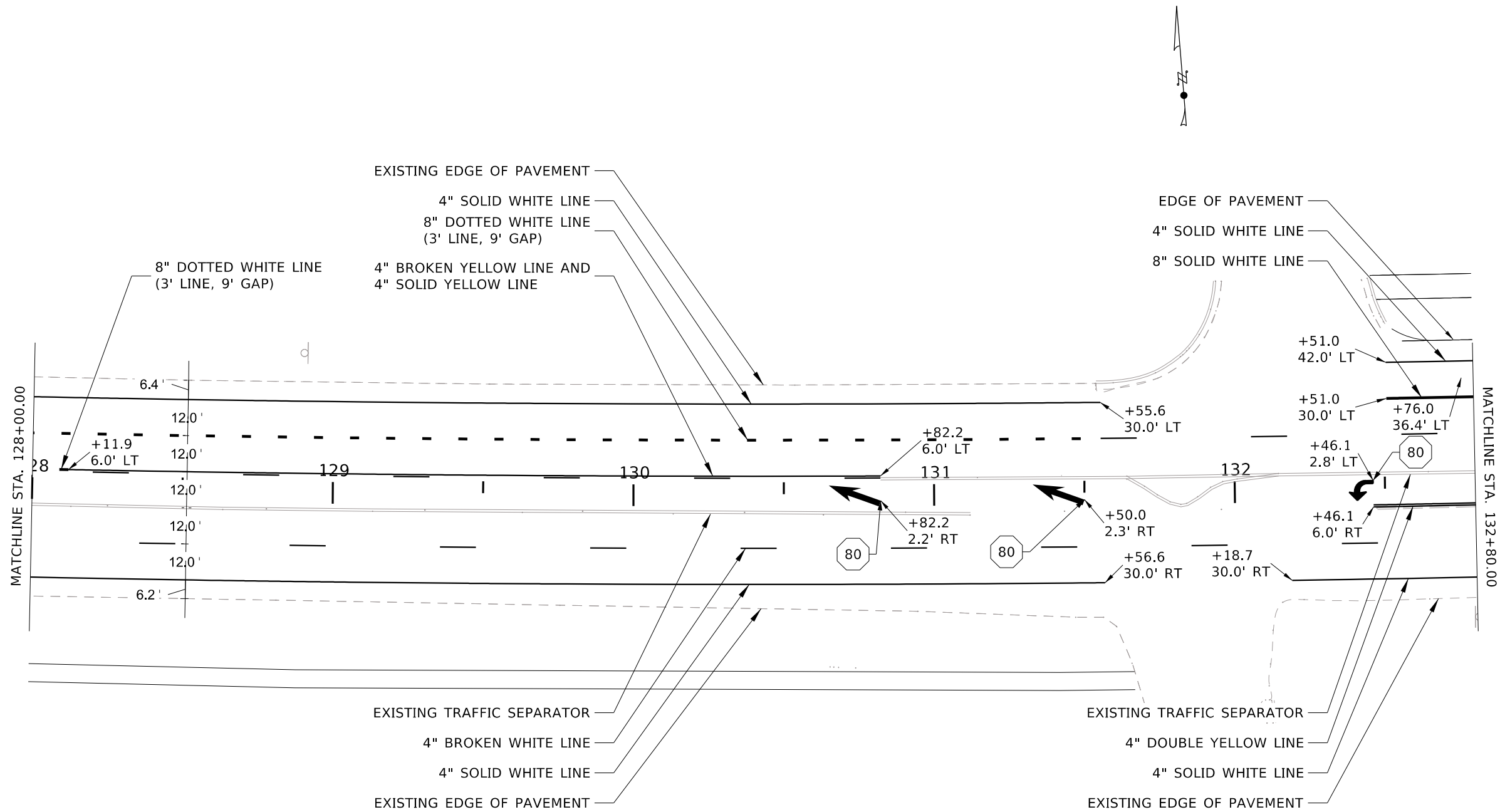
ENGLISH
COUNTY ADA COUNTY
KEY NUMBER 203010-464
SHEET 38 OF 59

DESIGNED BY: Alex Grover

PROFESSIONAL ENGINEER
LICENSED
64401EEAAC294CB...

17886
7/20/2022
STATE OF IDAHO
ALEX GROVER

J:\203010 - City of Star\464 - Hwy 44 Improvements\PROJECT DEVELOPMENT\Plan_Sheets\Traffic\203010-464_sign_pvmk_00.dgn



GENERAL SHEET NOTES

1. PRIOR TO CONSTRUCTION, CONTRACTOR TO POTHOLE, IN A NON-DESTRUCTIVE MANNER, EXISTING UTILITIES TO VERIFY LOCATION AND DEPTH. WHERE EXISTING UTILITIES WILL BE ENCOUNTERED IT'S RECOMMENDED THAT THE CONTRACTOR HAND DIG OR VACUUM TRUCK EXCAVATE FOR MATERIAL EXCAVATION IN THESE AREAS.
2. AREAS DISTURBED BY CONSTRUCTION WHERE SURFACE REPAIR IS NOT INDICATED SHALL BE RESTORED TO CONDITION EQUAL OR BETTER THAN PRIOR TO CONSTRUCTION.
3. FURNISH MATERIALS WHERE INSTALL, PLACE, RELOCATE OR CONSTRUCT IS REQUIRED; UNLESS NOTED OTHERWISE.
4. CONTRACTOR TO DISPOSE OF ALL DEMOLISHED MATERIALS IN OFFSITE LOCATION IN ACCORDANCE WITH STATE AND LOCAL LAWS.
5. CONTRACTOR RESPONSIBLE TO CLEAR AND GRUB SITE AS NEEDED FOR COMPLETION OF WORK. REMOVE AND DISPOSE OF EXCESS SPOILS OFFSITE IN ACCORDANCE WITH LOCAL AND STATE LAWS/REQUIREMENTS.
6. REFERENCE ITD STD. DWG. 630-1 FOR ALL PAVEMENT MARKINGS.

SHEET KEYNOTES

- 06 REMOVE SIGN; RE: ITD SPECS SEC. 203
- 80 PLACE PAVEMENT MARKINGS-PERFORMED THERMO; RE: ITD SPECS SEC. 630
- 81 INSTALL SIGN; RE: ITD SPECS SEC. 616

INSTALL GREEN FLEXIBLE DELINEATORS PER ITD STD. DWG. 617-1 AT THE LOCATIONS LISTED BELOW.

STATION	OFFSET	TYPE	COLOR
128+90	LT	Type 1	White
128+90	RT	Type 1	White

REVISIONS			
NO.	DATE	BY	DESCRIPTION

DESIGNED C. KOON	SCALES SHOWN ARE FOR 11" X 17" PRINTS ONLY
DESIGN CHECKED E. HULSLANDER	
DETAILED C. KOON	CADD FILE NAME 203010-464_sign_pvmk_00.dgn
DRAWING CHECKED D. CARNAHAN	DRAWING DATE: JULY 2022

CITY OF STAR, ID



KELLER ASSOCIATES

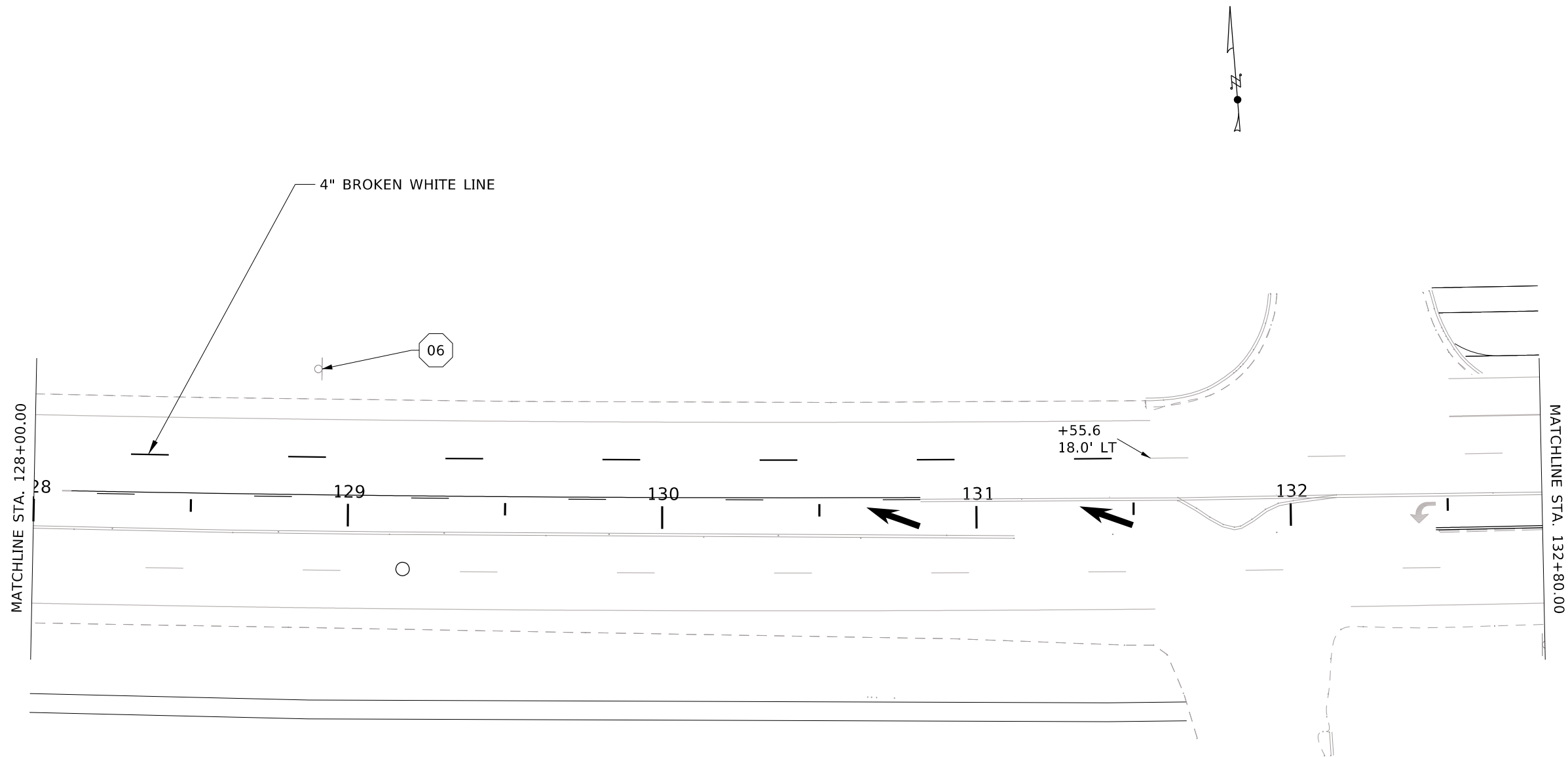
PROJECT NO. 203010-464

SIGNING, PAV MARKINGS, & SIGNALS SH-44 CAN ADA RD TO STAR RD BASE BID
--

ENGLISH
COUNTY ADA COUNTY
KEY NUMBER 203010-464
SHEET 39 OF 59

Professional Engineer
ALEX GROVER
17886
7/20/2022
64401EEAAC294CB...

J:\203010 - City of Star\464 - Hwy 44 Improvements\PROJECT DEVELOPMENT\Plan_Sheets\Traffic\203010-464_sign_pvmk_00A.dgn



GENERAL SHEET NOTES

1. PRIOR TO CONSTRUCTION, CONTRACTOR TO POTHOLE, IN A NON-DESTRUCTIVE MANNER, EXISTING UTILITIES TO VERIFY LOCATION AND DEPTH. WHERE EXISTING UTILITIES WILL BE ENCOUNTERED IT'S RECOMMENDED THAT THE CONTRACTOR HAND DIG OR VACUUM TRUCK EXCAVATE FOR MATERIAL EXCAVATION IN THESE AREAS.
2. AREAS DISTURBED BY CONSTRUCTION WHERE SURFACE REPAIR IS NOT INDICATED SHALL BE RESTORED TO CONDITION EQUAL OR BETTER THAN PRIOR TO CONSTRUCTION.
3. FURNISH MATERIALS WHERE INSTALL, PLACE, RELOCATE OR CONSTRUCT IS REQUIRED; UNLESS NOTED OTHERWISE.
4. CONTRACTOR TO DISPOSE OF ALL DEMOLISHED MATERIALS IN OFFSITE LOCATION IN ACCORDANCE WITH STATE AND LOCAL LAWS.
5. CONTRACTOR RESPONSIBLE TO CLEAR AND GRUB SITE AS NEEDED FOR COMPLETION OF WORK. REMOVE AND DISPOSE OF EXCESS SPOILS OFFSITE IN ACCORDANCE WITH LOCAL AND STATE LAWS/REQUIREMENTS.
6. REFERENCE ITD STD. DWG. 630-1 FOR ALL PAVEMENT MARKINGS.

SHEET KEYNOTES

- 06 REMOVE SIGN; RE: ITD SPECS SEC. 203
- 80 PLACE PAVEMENT MARKINGS-PREFORMED THERMO; RE: ITD SPECS SEC. 630
- 81 INSTALL SIGN; RE: ITD SPECS SEC. 616

INSTALL GREEN FLEXIBLE DELINEATORS PER ITD STD. DWG. 617-1 AT THE LOCATIONS LISTED BELOW.

STATION	OFFSET	TYPE	COLOR
128+90	LT	Type 1	White
128+90	RT	Type 1	White

REVISIONS			
NO.	DATE	BY	DESCRIPTION

DESIGNED C. KOON	SCALES SHOWN ARE FOR 11" X 17" PRINTS ONLY CADD FILE NAME 10-464_sign_pvmk_00A.dgn DRAWING DATE: JULY 2022
DESIGN CHECKED E. HULSLANDER	
DETAILED C. KOON	
DRAWING CHECKED D. CARNAHAN	

CITY OF STAR, ID




KELLER ASSOCIATES

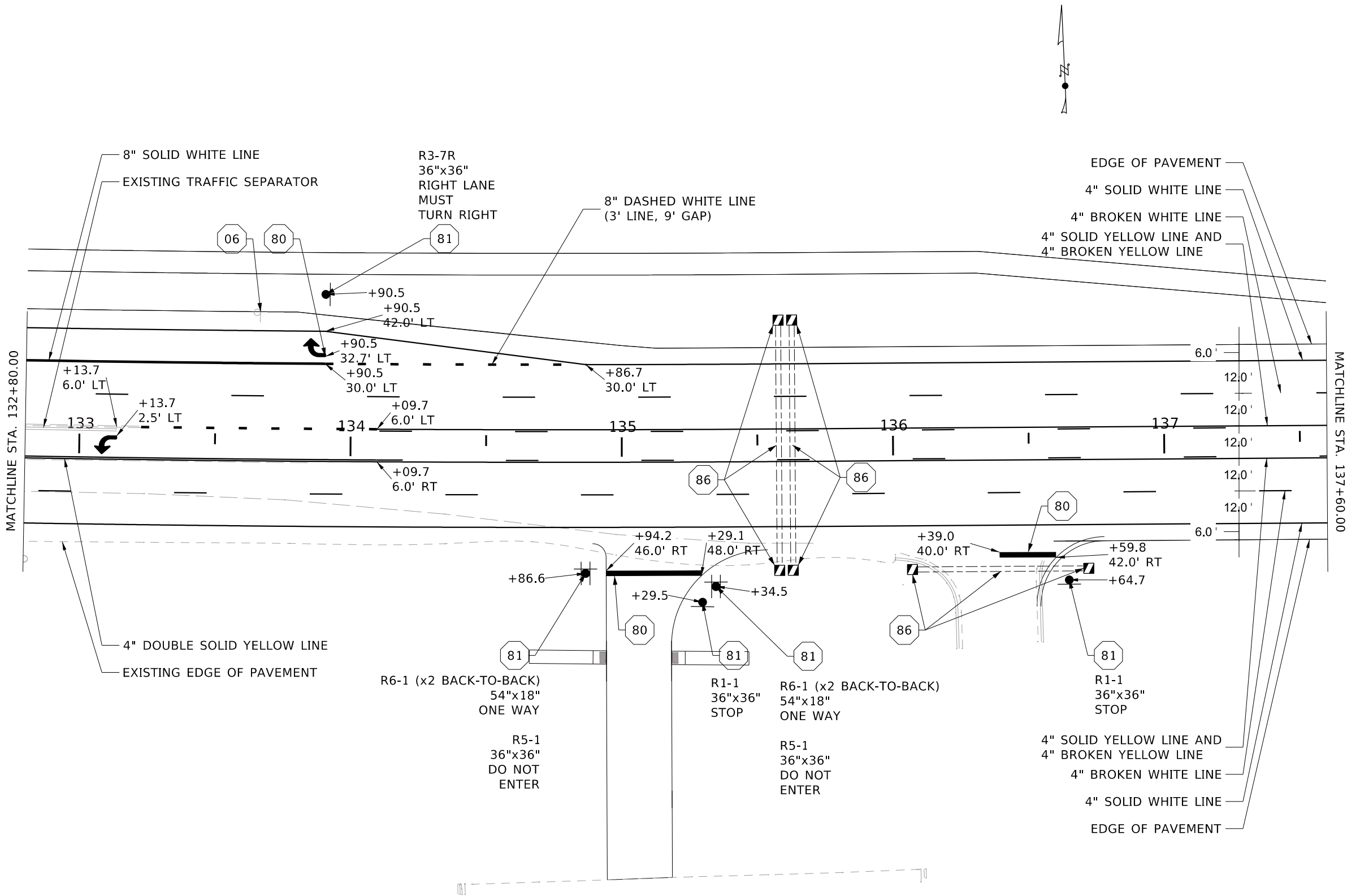
PROJECT NO.	203010-464
-------------	------------

SIGNING, PAV MARKINGS, & SIGNALS	SH-44 CAN ADA RD TO STAR RD ALTERNATE A
----------------------------------	---

ENGLISH
COUNTY ADA COUNTY
KEY NUMBER 203010-464
SHEET 40 OF 59



J:\203010 - City of Star\464 - Hwy 44 Improvements\PROJECT DEVELOPMENT\Plan Sheets\Traffic\203010-464_sign_pvmk_00.dgn



GENERAL SHEET NOTES

1. PRIOR TO CONSTRUCTION, CONTRACTOR TO POTHOLE, IN A NON-DESTRUCTIVE MANNER, EXISTING UTILITIES TO VERIFY LOCATION AND DEPTH. WHERE EXISTING UTILITIES WILL BE ENCOUNTERED IT'S RECOMMENDED THAT THE CONTRACTOR HAND DIG OR VACUUM TRUCK EXCAVATE FOR FOR MATERIAL EXCAVATION IN THESE AREAS.
2. AREAS DISTURBED BY CONSTRUCTION WHERE SURFACE REPAIR IS NOT INDICATED SHALL BE RESTORED TO CONDITION EQUAL OR BETTER THAN PRIOR TO CONSTRUCTION.
3. FURNISH MATERIALS WHERE INSTALL, PLACE, RELOCATE OR CONSTRUCT IS REQUIRED; UNLESS NOTED OTHERWISE.
4. CONTRACTOR TO DISPOSE OF ALL DEMOLISHED MATERIALS IN OFFSITE LOCATION IN ACCORDANCE WITH STATE AND LOCAL LAWS.
5. CONTRACTOR RESPONSIBLE TO CLEAR AND GRUB SITE AS NEEDED FOR COMPLETION OF WORK. REMOVE AND DISPOSE OF EXCESS SPOILS OFFSITE IN ACCORDANCE WITH LOCAL AND STATE LAWS/REQUIREMENTS.
6. REFERENCE ITD STD. DWG. 630-1 FOR ALL PAVEMENT MARKINGS.

SHEET KEYNOTES

- 06 REMOVE SIGN; RE: ITD SPECS SEC. 203
- 80 PLACE PAVEMENT MARKINGS- PREFORMED THERMO; RE: ITD SPECS SEC. 630
- 81 INSTALL SIGN; RE: ITD SPECS SEC. 616
- 86 INSTALL JUNCTION BOXES AND CONDUIT FOR FUTURE EMERGENCY SIGNAL; RE: ACHD SPEC 1131

INSTALL GREEN FLEXIBLE DELINEATORS PER ITD STD. DWG. 617-1 AT THE LOCATIONS LISTED BELOW.

STATION	OFFSET	TYPE	COLOR
132+90	LT	Type 2	White
133+90	LT	Type 2	White
134+18	LT	Type 1	White
134+18	RT	Type 1	White
134+85	RT	Type 4	White
135+50	RT	Type 4	White

REVISIONS			
NO.	DATE	BY	DESCRIPTION

DESIGNED C. KOON	SCALES SHOWN ARE FOR 11" X 17" PRINTS ONLY
DESIGN CHECKED E. HULSLANDER	CADD FILE NAME 203010-464_sign_pvmk_00.dgn
DETAILED C. KOON	DRAWING DATE: JULY 2022
DRAWING CHECKED D. CARNAHAN	

CITY OF STAR, ID

KELLER ASSOCIATES

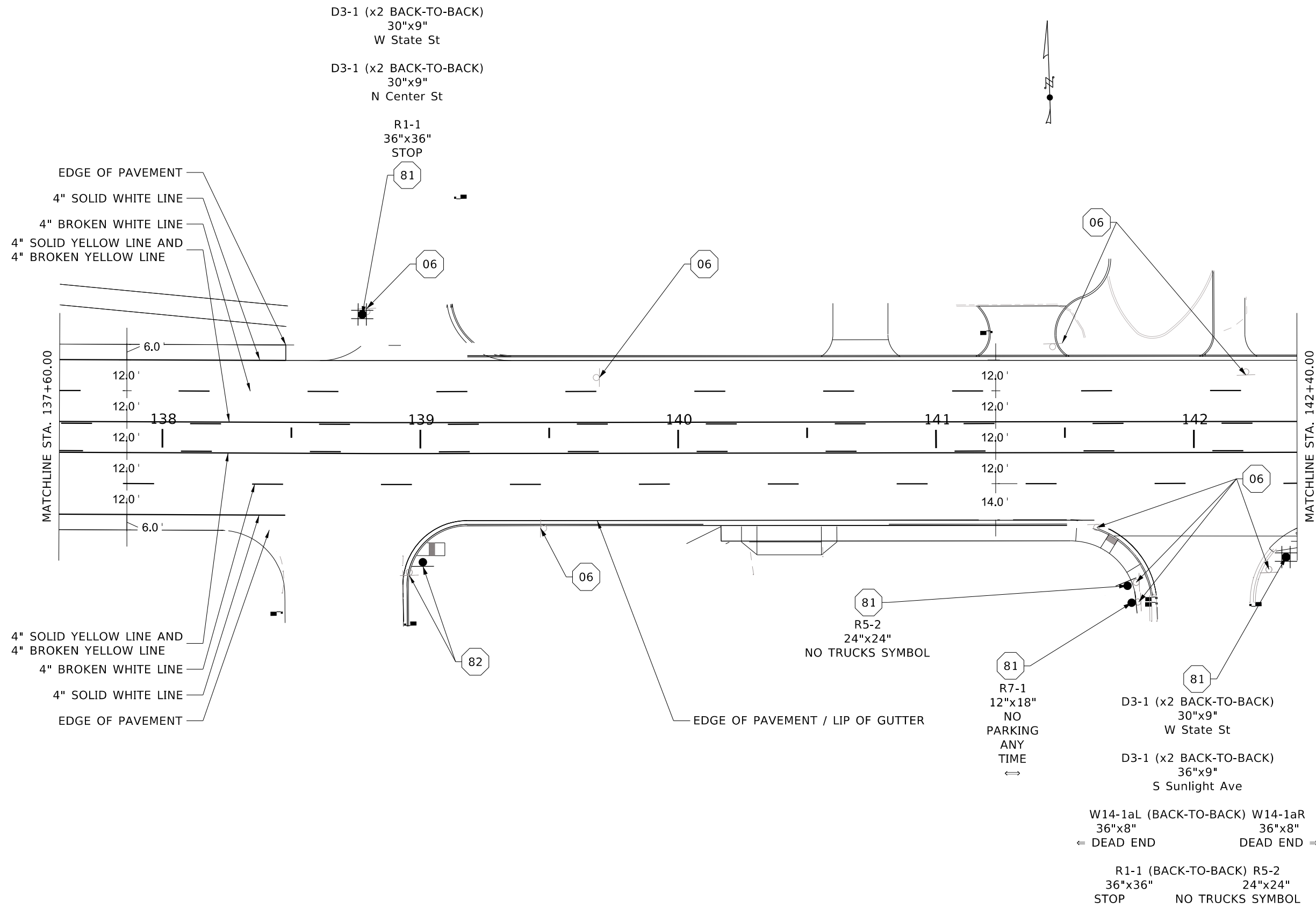
PROJECT NO. 203010-464

SIGNING, PAV MARKINGS, & SIGNALS SH-44 CAN ADA RD TO STAR RD BASE BID
--

ENGLISH
COUNTY ADA COUNTY
KEY NUMBER 203010-464
SHEET 41 OF 59

DESIGNED BY
Alex Grover
PROFESSIONAL ENGINEER
LICENSED
64401EEAAC294CB...
17886
7/20/2022
STATE OF IDAHO
ALEX GROVER

J:\203010 - City of Star\464 - Hwy 44 Improvements\PROJECT DEVELOPMENT\Plan Sheets\Traffic\203010-464_sign_pvmk_00.dgn



GENERAL SHEET NOTES

1. PRIOR TO CONSTRUCTION, CONTRACTOR TO POTHOLE, IN A NON-DESTRUCTIVE MANNER, EXISTING UTILITIES TO VERIFY LOCATION AND DEPTH. WHERE EXISTING UTILITIES WILL BE ENCOUNTERED IT'S RECOMMENDED THAT THE CONTRACTOR HAND DIG OR VACUUM TRUCK EXCAVATE FOR MATERIAL EXCAVATION IN THESE AREAS.
2. AREAS DISTURBED BY CONSTRUCTION WHERE SURFACE REPAIR IS NOT INDICATED SHALL BE RESTORED TO CONDITION EQUAL OR BETTER THAN PRIOR TO CONSTRUCTION.
3. FURNISH MATERIALS WHERE INSTALL, PLACE, RELOCATE OR CONSTRUCT IS REQUIRED; UNLESS NOTED OTHERWISE.
4. CONTRACTOR TO DISPOSE OF ALL DEMOLISHED MATERIALS IN OFFSITE LOCATION IN ACCORDANCE WITH STATE AND LOCAL LAWS.
5. CONTRACTOR RESPONSIBLE TO CLEAR AND GRUB SITE AS NEEDED FOR COMPLETION OF WORK. REMOVE AND DISPOSE OF EXCESS SPOILS OFFSITE IN ACCORDANCE WITH LOCAL AND STATE LAWS/REQUIREMENTS.
6. REFERENCE ITD STD. DWG. 630-1 FOR ALL PAVEMENT MARKINGS.

SHEET KEYNOTES

- 06 REMOVE SIGN; RE: ITD SPECS SEC. 203
- 81 INSTALL SIGN; RE: ITD SPECS SEC. 616

INSTALL GREEN FLEXIBLE DELINEATORS PER ITD STD. DWG. 617-1 AT THE LOCATIONS LISTED BELOW.

STATION	OFFSET	TYPE	COLOR
138+25	RT	Type 4	White
138+60	LT	Type 4	White
139+15	RT	Type 4	White
139+35	LT	Type 4	White
139+46	LT	Type 1	White
139+46	RT	Type 1	White
141+50	RT	Type 4	White

REVISIONS			
NO.	DATE	BY	DESCRIPTION

DESIGNED C. KOON	SCALES SHOWN ARE FOR 11" X 17" PRINTS ONLY
DESIGN CHECKED E. HULSLANDER	CADD FILE NAME 203010-464_sign_pvmk_00.dgn
DETAILED C. KOON	DRAWING DATE: JULY 2022
DRAWING CHECKED D. CARNAHAN	

CITY OF STAR, ID



KELLER ASSOCIATES

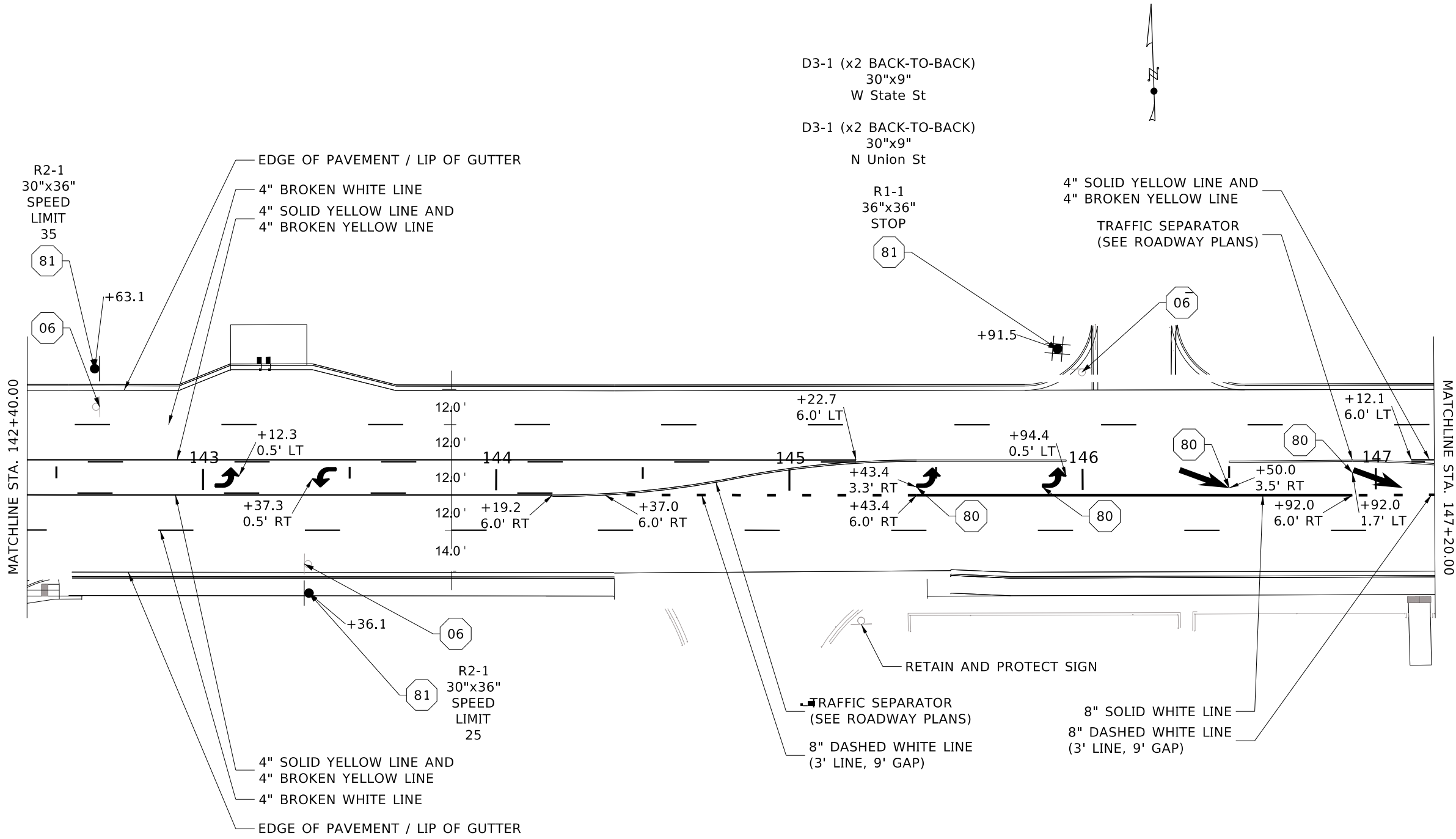
PROJECT NO. 203010-464

SIGNING, PAV MARKINGS, & SIGNALS SH-44 CAN ADA RD TO STAR RD BASE BID
--

ENGLISH
COUNTY ADA COUNTY
KEY NUMBER 203010-464
SHEET 42 OF 59

Professional Engineer
ALEX GROVER
17886
7/20/2022
64401EEAAC294CB...

J:\203010 - City of Star\464 - Hwy 44 Improvements\PROJECT DEVELOPMENT\Plan_Sheets\Traffic\203010-464_sign_pvmk_00.dgn



1. PRIOR TO CONSTRUCTION, CONTRACTOR TO POTHOLE, IN A NON-DESTRUCTIVE MANNER, EXISTING UTILITIES TO VERIFY LOCATION AND DEPTH. WHERE EXISTING UTILITIES WILL BE ENCOUNTERED IT'S RECOMMENDED THAT THE CONTRACTOR HAND DIG OR VACUUM TRUCK EXCAVATE FOR FOR MATERIAL EXCAVATION IN THESE AREAS.
2. AREAS DISTURBED BY CONSTRUCTION WHERE SURFACE REPAIR IS NOT INDICATED SHALL BE RESTORED TO CONDITION EQUAL OR BETTER THAN PRIOR TO CONSTRUCTION.
3. FURNISH MATERIALS WHERE INSTALL, PLACE, RELOCATE OR CONSTRUCT IS REQUIRED; UNLESS NOTED OTHERWISE.
4. CONTRACTOR TO DISPOSE OF ALL DEMOLISHED MATERIALS IN OFFSITE LOCATION IN ACCORDANCE WITH STATE AND LOCAL LAWS.
5. CONTRACTOR RESPONSIBLE TO CLEAR AND GRUB SITE AS NEEDED FOR COMPLETION OF WORK. REMOVE AND DISPOSE OF EXCESS SPOILS OFFSITE IN ACCORDANCE WITH LOCAL AND STATE LAWS/REQUIREMENTS.
6. REFERENCE ITD STD. DWG. 630-1 FOR ALL PAVEMENT MARKINGS.

SHEET KEYNOTES

- 06 REMOVE SIGN; RE: ITD SPECS SEC. 203
- 80 PLACE PAVEMENT MARKINGS-PERFORMED THERMO; RE: ITD SPECS SEC. 630
- 81 INSTALL SIGN; RE: ITD SPECS SEC. 616

INSTALL GREEN FLEXIBLE DELINEATORS PER ITD STD. DWG. 617-1 AT THE LOCATIONS LISTED BELOW.

STATION	OFFSET	TYPE	COLOR
142+55	RT	Type 4	White
144+74	LT	Type 1	White
144+22	RT	Type 1	White
145+80	LT	Type 4	White
146+55	LT	Type 4	White

REVISIONS			
NO.	DATE	BY	DESCRIPTION

DESIGNED C. KOON	SCALES SHOWN ARE FOR 11" X 17" PRINTS ONLY
DESIGN CHECKED E. HULSLANDER	CADD FILE NAME 203010-464_sign_pvmk_00.dgn
DETAILED C. KOON	DRAWING DATE: JULY 2022
DRAWING CHECKED D. CARNAHAN	

CITY OF STAR, ID



KELLER ASSOCIATES

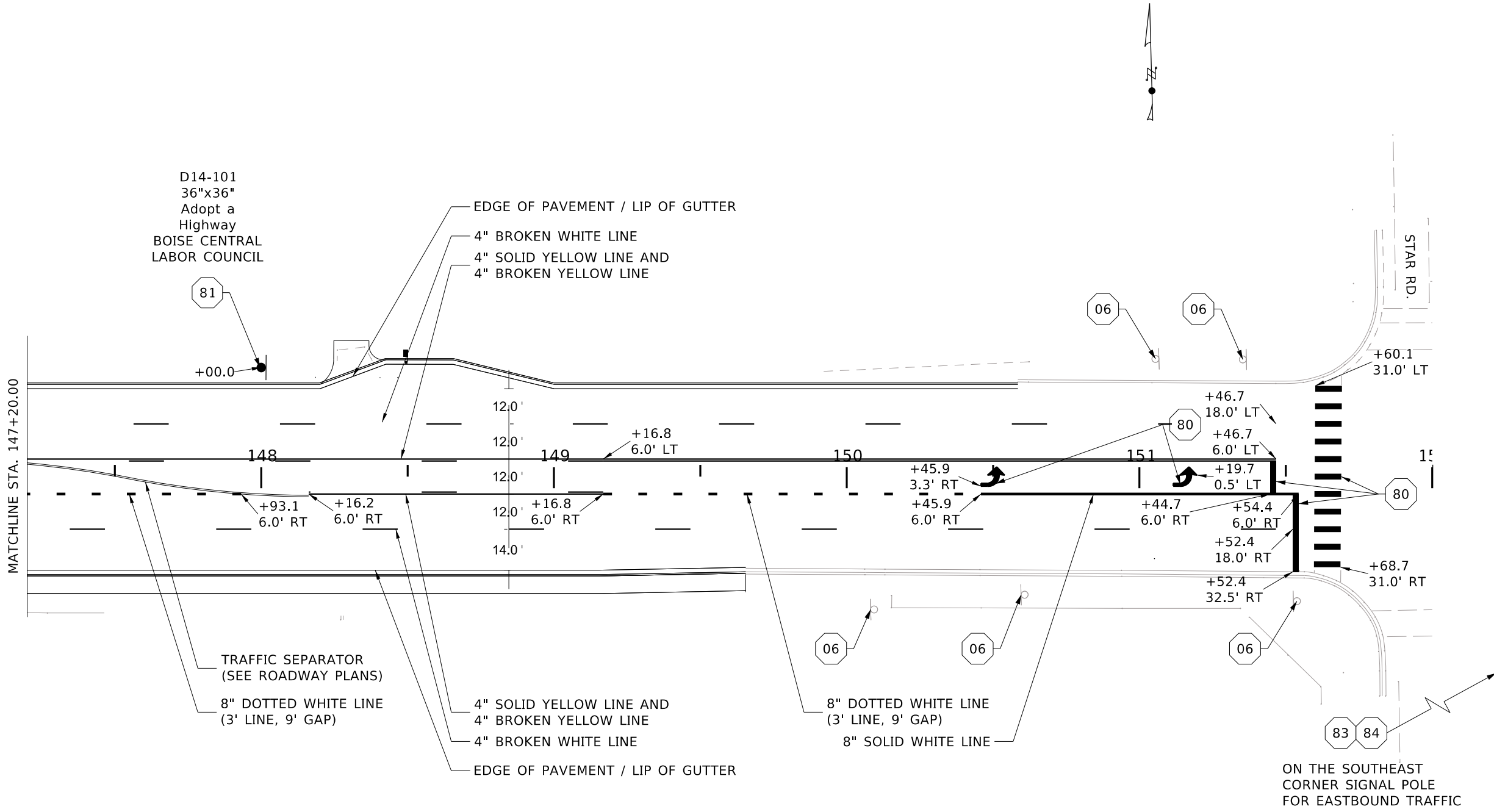
PROJECT NO.
203010-464

SIGNING, PAV MARKINGS, & SIGNALS
**SH-44
CAN ADA RD TO STAR RD
BASE BID**

ENGLISH
COUNTY
ADA COUNTY
KEY NUMBER
203010-464
SHEET 43 OF 59

Professional Engineer
ALEX GROVER
7/20/2022
17886
64401EEAAC294CB...

J:\203010 - City of Star\464 - Hwy 44 Improvements\PROJECT DEVELOPMENT\Plan_Sheets\Traffic\203010-464_sign_pvmk_00.dgn



GENERAL SHEET NOTES

1. PRIOR TO CONSTRUCTION, CONTRACTOR TO POTHOLE, IN A NON-DESTRUCTIVE MANNER, EXISTING UTILITIES TO VERIFY LOCATION AND DEPTH. WHERE EXISTING UTILITIES WILL BE ENCOUNTERED IT'S RECOMMENDED THAT THE CONTRACTOR HAND DIG OR VACUUM TRUCK EXCAVATE FOR FOR MATERIAL EXCAVATION IN THESE AREAS.
2. AREAS DISTURBED BY CONSTRUCTION WHERE SURFACE REPAIR IS NOT INDICATED SHALL BE RESTORED TO CONDITION EQUAL OR BETTER THAN PRIOR TO CONSTRUCTION.
3. FURNISH MATERIALS WHERE INSTALL, PLACE, RELOCATE OR CONSTRUCT IS REQUIRED; UNLESS NOTED OTHERWISE.
4. CONTRACTOR TO DISPOSE OF ALL DEMOLISHED MATERIALS IN OFFSITE LOCATION IN ACCORDANCE WITH STATE AND LOCAL LAWS.
5. CONTRACTOR RESPONSIBLE TO CLEAR AND GRUB SITE AS NEEDED FOR COMPLETION OF WORK. REMOVE AND DISPOSE OF EXCESS SPOILS OFFSITE IN ACCORDANCE WITH LOCAL AND STATE LAWS/REQUIREMENTS.
6. REFERENCE ITD STD. DWG. 630-1 FOR ALL PAVEMENT MARKINGS.

SHEET KEYNOTES

- 06 REMOVE SIGN; RE: ITD SPECS SEC. 203
- 80 PLACE PAVEMENT MARKINGS-PERFORMED THERMO; RE: ITD SPECS SEC. 630
- 81 INSTALL SIGN; RE: ITD SPECS SEC. 616
- 83 INSTALL R/Y/G 3-SECTION SIGNAL HEAD; RE: ACHD SPEC 1131
- 84 RELOCATE MAST-ARM MOUNTED SIGN; RE: ACHD SPEC 1131

INSTALL GREEN FLEXIBLE DELINEATORS PER ITD STD. DWG. 617-1 AT THE LOCATIONS LISTED BELOW.

STATION	OFFSET	TYPE	COLOR
150+02	LT	Type 1	White
150+02	RT	Type 1	White

REVISIONS			
NO.	DATE	BY	DESCRIPTION

DESIGNED	C. KOON	SCALES SHOWN ARE FOR 11" X 17" PRINTS ONLY
DESIGN CHECKED	E. HULSLANDER	
DETAILED	C. KOON	CADD FILE NAME 203010-464_sign_pvmk_00.dgn
DRAWING CHECKED	D. CARNAHAN	DRAWING DATE: JULY 2022

CITY OF STAR, ID



KELLER ASSOCIATES

PROJECT NO.	203010-464
-------------	------------

SIGNING, PAV MARKINGS, & SIGNALS

SH-44
CAN ADA RD TO STAR RD
BASE BID

ENGLISH

COUNTY
ADA COUNTY

KEY NUMBER
203010-464

SHEET 44 OF 59

Professional Engineer

ALEX GROVER

17886

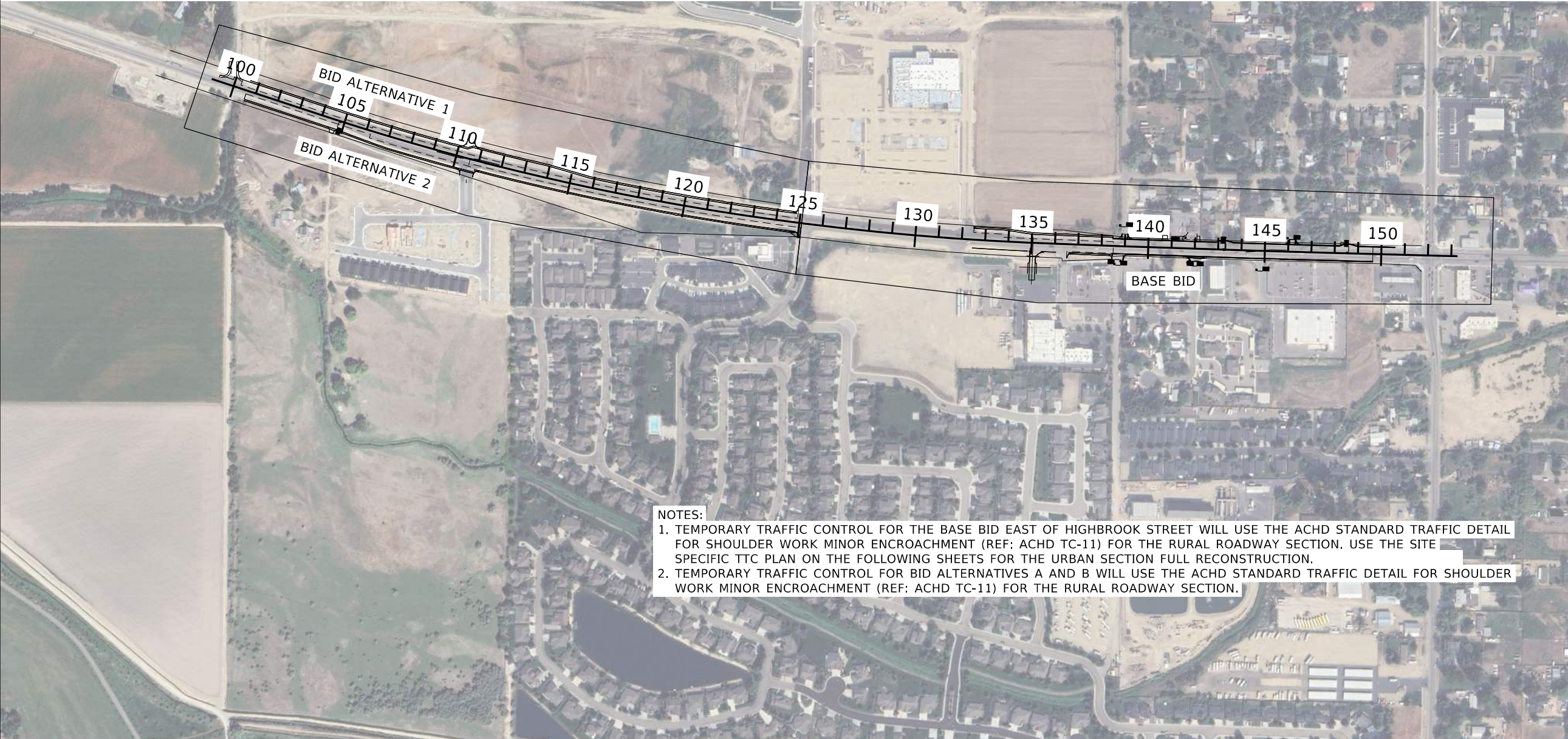
7/20/2022

64401EEAAC294CB...

GENERAL NOTES:

1. ALL TAPERS LENGTHS, AND WORKZONE TRAFFIC CONTROL SIGNING AND DEVICES, SHALL MEET OR EXCEED THE REQUIREMENTS OF THE MANUAL ON UNIFORM TRAFFIC CONTROL DEVICES (MUTCD), AS ADOPTED BY THE STATE.
2. ALL SIGNS AND CHANNELIZING DEVICES SHALL BE NEW OR LIKE NEW CONDITION AND SHALL MEET THE RETRO REFLECTIVITY REQUIREMENTS OF THE IDAHO TRANSPORTATION DEPARTMENT STANDARD SPECIFICATIONS FOR HIGHWAY CONSTRUCTION SUBSECTION 712.02.
3. TRAFFIC CONTROL OPERATIONS SHALL COMPLY WITH THE REQUIREMENTS OF THE IDAHO TRANSPORTATION DEPARTMENT STANDARD SPECIFICATIONS FOR HIGHWAY CONSTRUCTION, SUBSECTION 105.14 D -MAINTENANCE OF TRAFFIC.
4. SUBMIT A TRAFFIC CONTROL PLAN FOR APPROVAL IF THE TRAFFIC CONTROL PLAN AS SHOWN DOES NOT CONFORM TO THE CONTRACTOR'S METHOD OF OPERATION.
5. ALL TEMPORARY SPEED LIMITS SIGNS SHALL HAVE TYPE B HIGH-INTENSITY FLASHING WARNING LIGHT IN OPERATION AT ALL TIMES. FLASHING WARNING LIGHTS SHALL BE MOUNTED NO GREATER THAN 12 INCHES ABOVE SIGN.
6. ALL DISTANCES BETWEEN SIGNS ARE A MINIMUM AND MAY REQUIRE SPACING ADJUSTMENTS IN THE FIELD DEPENDING ON PREVAILING CONDITIONS, AND/OR CONFLICTS WITH EXISTING SIGNS.
7. SIGNS AND SIGN STANDS NOT IN USE SHALL BE REMOVED OR LAID DOWN AT LEAST 15 FEET FROM THE RIGHT OF WAY.
8. CONFLICTING SIGNS SHALL BE COVERED BY AND APPROVED METHOD OR REMOVED DURING CONSTRUCTION. BLACK PLASTIC WILL NOT BE ACCEPTED.

9. SIGNS 48"X48" OR LARGER SHALL REQUIRE TWO POSTS IF TYPE E-2 STEEL POSTS ARE UTILIZED; OR ONE TYPE D-3 WOOD SIGN POST INSTALLED PER STANDARD DRAWING 616-10.
10. THE MOUNTING HEIGHT FOR ALL POST MOUNTED SIGNS SHALL BE MINIMUM OF 5 FT ABOVE THE LEVEL OF THE ROADWAY MEASURED FROM THE BOTTOM OF THE SIGN TO THE TOP OF THE PAVEMENT SURFACE.
11. THE MOUNTING HEIGHT FOR ALL SIGNS MOUNTED ON TEMPORARY SIGN STANDS SHALL BE A MINIMUM OF 5 FT ABOVE THE LEVEL OF THE ROADWAY MEASURED FROM THE BOTTOM OF THE SIGN TO THE TOP OF THE PAVEMENT SURFACE. TEMPORARY SIGN STANDS SHALL BE PERMITTED ONLY WHERE SIGNS ARE PLACED AT THE SAME LOCATION LESS THAN THREE (3) DAYS.
12. HAVE A CERTIFIED WORK SITE TRAFFIC CONTROL SUPERVISOR ON SITE TO DIRECT THE INSTALLATION AND MODIFICATIONS OF THE TEMPORARY TRAFFIC CONTROL.
13. PORTABLE CHANGEABLE MESSAGE SIGNS (PCMS) SHALL BE PLACED AT THE PROJECT LIMITS TO ADVISE MOTORISTS OF THE UPCOMING ROAD WORK. PCMS SHALL BE SET IN PLACE SEVEN (7) DAYS BEFORE WORK BEGINS ON EACH ROAD SECTION, AND WILL CONTINUE TO BE USED AS DIRECTED DURING CONSTRUCTION TO PROVIDE INFORMATION TO THE MOTORISTS.
14. COORDINATE WORK WITH THE AUTHORITIES HAVING JURISDICTION OVER THE LOCAL ROADS IMPACTED BY THIS PROJECT, INCLUDING OBTAINING ANY REQUIRED PERMITS.
15. TUBULAR MARKERS WITH DOUBLE BASES SHALL BE USED IN TANGENT SECTIONS UNLESS SHOWN OTHERWISE. DRUMS CLASS B SHALL BE USED IN ALL TAPERS.
16. WORK AREAS WILL BE PERMITTED ON ONE SIDE OF THE ROADWAY AT A TIME AND SHOULD BE COORDINATED WITH THE URBAN SECTION CONSTRUCTION PHASING.



NOTES:

1. TEMPORARY TRAFFIC CONTROL FOR THE BASE BID EAST OF HIGHBROOK STREET WILL USE THE ACHD STANDARD TRAFFIC DETAIL FOR SHOULDER WORK MINOR ENCROACHMENT (REF: ACHD TC-11) FOR THE RURAL ROADWAY SECTION. USE THE SITE SPECIFIC TTC PLAN ON THE FOLLOWING SHEETS FOR THE URBAN SECTION FULL RECONSTRUCTION.
2. TEMPORARY TRAFFIC CONTROL FOR BID ALTERNATIVES A AND B WILL USE THE ACHD STANDARD TRAFFIC DETAIL FOR SHOULDER WORK MINOR ENCROACHMENT (REF: ACHD TC-11) FOR THE RURAL ROADWAY SECTION.

J:\203010 - City of Star\464 - Hwy 44 Improvements\PROJECT DEVELOPMENT\Plan Sheets\Traffic\203010-464, ttcp_00.dgn

ORIGINAL STORED AT: ITD, District 1 600 West Prairie, Coeur d'Alene, ID

REVISIONS			
NO.	DATE	BY	DESCRIPTION

DESIGNED	C. KOON	SCALES SHOWN ARE FOR 11" X 17" PRINTS ONLY
DESIGN CHECKED	E. HULSLANDER	
DETAILED	C. KOON	CADD FILE NAME 203010-464, ttcp_00.dgn
DRAWING CHECKED	D. CARNAHAN	DRAWING DATE: JULY 2022

IDAHO TRANSPORTATION DEPARTMENT

YOUR Safety → YOUR Mobility → YOUR Economic Opportunity

KELLER ASSOCIATES

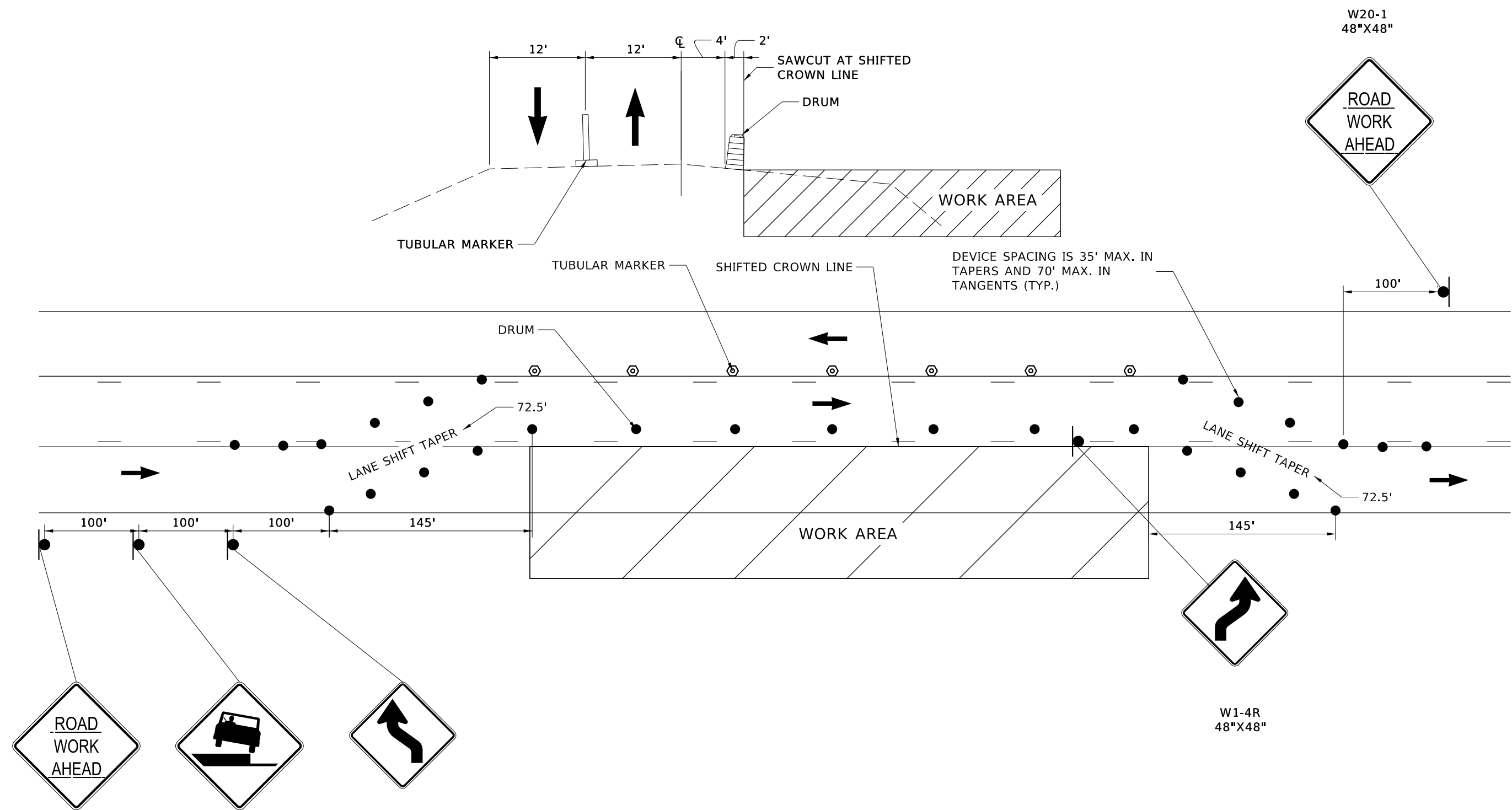
PROJECT NO.	203010-464
-------------	------------

TEMPORARY TRAFFIC CONTROL	SH-44 CAN ADA RD TO STAR RD
---------------------------	--------------------------------

ENGLISH
COUNTY ADA COUNTY
KEY NUMBER 203010-464
SHEET 45 OF 59

Dot Signed by: **CLIFTON KOON**
REGISTERED ENGINEER
B273EB73AC7D47A...
17544
7/20/2022
STATE OF IDAHO
CLIFTON KOON

PHASE 1 URBAN SECTION TEMPORARY TRAFFIC CONTROL



- NOTES:**
- EXISTING PAVEMENT CONSISTS OF (1) TRAVEL LANE IN EACH DIRECTION PLUS A CENTER TURN LANE. PHASE 1 WILL MOVE TRAFFIC TO WB LANE AND CENTER TURN LANE WHILE EB LANE BECOMES WORK AREA FOR CONSTRUCTION SOUTH OF SHIFTED CROWN LINE.
 - PHASE 2 WILL UTILIZE NEWLY CONSTRUCTED PAVEMENT FOR (1) TRAVEL LANE IN EACH DIRECTION WHILE THE REMAINING EXISTING PAVEMENT IS THE WORK AREA FOR CONSTRUCTION NORTH OF SHIFTED CROWN LINE. IT IS IMPORTANT PHASES ARE IN THIS ORDER DUE TO SEEPAGE BED CONSTRUCTION ON THE SOUTH.

J:\203010 - City of Star\464 - Hwy 44 Improvements\PROJECT DEVELOPMENT\Plan Sheets\Traffic\203010-464, ttcp_00.dgn

REVISIONS			
NO.	DATE	BY	DESCRIPTION

DESIGNED: C. KOON
 DESIGN CHECKED: E. HULSLANDER
 DETAILED: C. KOON
 DRAWING CHECKED: D. CARNAHAN


SCALES SHOWN ARE FOR 11" X 17" PRINTS ONLY
 CADD FILE NAME: 203010-464, ttcp_00.dgn
 DRAWING DATE: MAY 2022

IDAHO TRANSPORTATION DEPARTMENT
 YOUR Safety-YOUR Mobility-YOUR Economic Opportunity

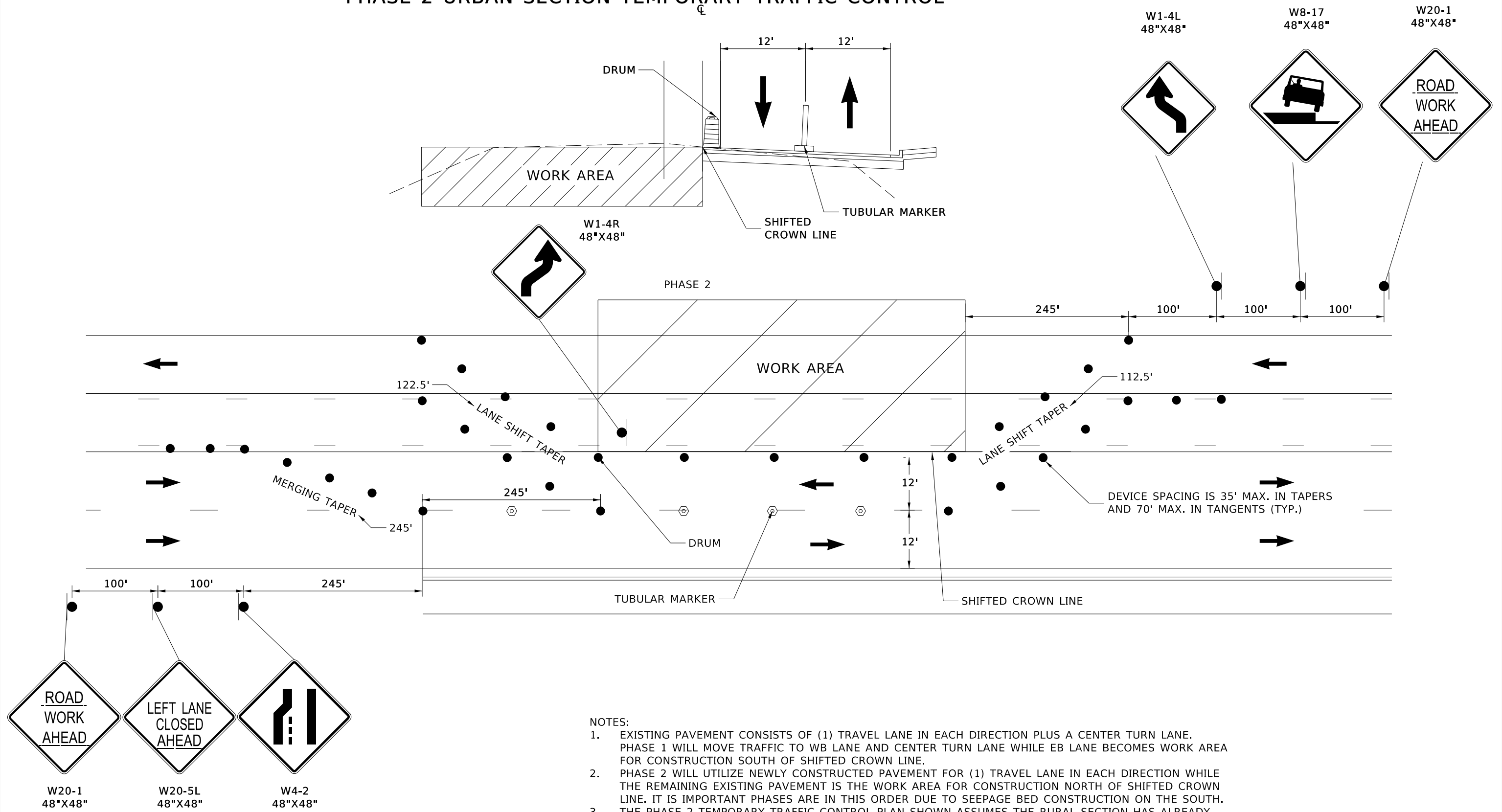
KELLER ASSOCIATES

PROJECT NO.	TEMPORARY TRAFFIC CONTROL
203010-464	SH-44 CAN ADA RD TO STAR RD

ENGLISH
COUNTY: ADA COUNTY
KEY NUMBER: 203010-464
SHEET 46 OF 59



PHASE 2 URBAN SECTION TEMPORARY TRAFFIC CONTROL



NOTES:

- EXISTING PAVEMENT CONSISTS OF (1) TRAVEL LANE IN EACH DIRECTION PLUS A CENTER TURN LANE. PHASE 1 WILL MOVE TRAFFIC TO WB LANE AND CENTER TURN LANE WHILE EB LANE BECOMES WORK AREA FOR CONSTRUCTION SOUTH OF SHIFTED CROWN LINE.
- PHASE 2 WILL UTILIZE NEWLY CONSTRUCTED PAVEMENT FOR (1) TRAVEL LANE IN EACH DIRECTION WHILE THE REMAINING EXISTING PAVEMENT IS THE WORK AREA FOR CONSTRUCTION NORTH OF SHIFTED CROWN LINE. IT IS IMPORTANT PHASES ARE IN THIS ORDER DUE TO SEEPAGE BED CONSTRUCTION ON THE SOUTH.
- THE PHASE 2 TEMPORARY TRAFFIC CONTROL PLAN SHOWN ASSUMES THE RURAL SECTION HAS ALREADY BEEN CONSTRUCTED. IF THIS IS NOT THE CASE THEN THE MERGING TAPER MAY BE REPLACED WITH A SHIFTING TAPER.

REVISIONS			
NO.	DATE	BY	DESCRIPTION

DESIGNED	C. KOON	SCALES SHOWN ARE FOR 11" X 17" PRINTS ONLY
DESIGN CHECKED	E. HULSLANDER	
DETAILED	C. KOON	CADD FILE NAME
DRAWING CHECKED	D. CARNAHAN	DRAWING DATE: MAY 2022


IDAHO TRANSPORTATION DEPARTMENT

KELLER ASSOCIATES

PROJECT NO.	203010-464
-------------	------------

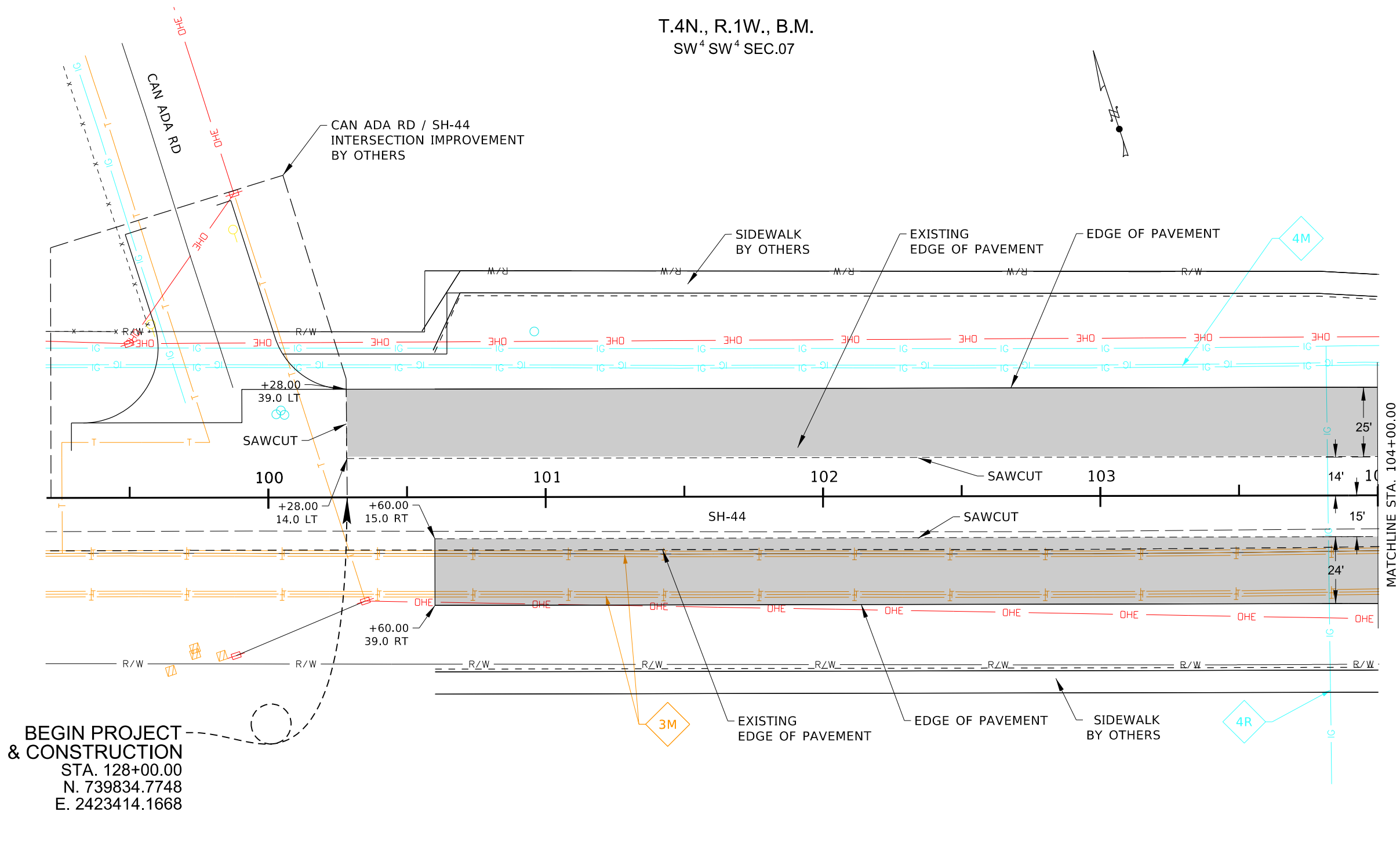
TEMPORARY TRAFFIC CONTROL	SH-44 CAN ADA RD TO STAR RD
---------------------------	--------------------------------

ENGLISH
COUNTY ADA COUNTY
KEY NUMBER 203010-464
SHEET 47 OF 59



J:\203010 - City of Star\464 - Hwy 44 Improvements\PROJECT_DEVELOPMENT\Plan_Sheets\Traffic\203010-464_tcp_00.dgn

T.4N., R.1W., B.M.
SW⁴ SW⁴ SEC.07



BEGIN PROJECT & CONSTRUCTION
STA. 128+00.00
N. 739834.7748
E. 2423414.1668

GENERAL SHEET NOTES

1. PRIOR TO CONSTRUCTION CONTRACTOR TO POTHOLE, IN A NON-DESTRUCTIVE MANNER, EXISTING UTILITIES TO VERIFY LOCATION AND DEPTH. WHERE EXISTING UTILITIES WILL BE ENCOUNTERED IT'S RECOMMENDED THAT THE CONTRACTOR HAND DIG OR VACUUM TRUCK EXCAVATE FOR MATERIAL EXCAVATION IN THESE AREAS.
2. AREAS DISTURBED BY CONSTRUCTION WHERE SURFACE REPAIR IS NOT INDICATED SHALL BE RESTORED TO CONDITION EQUAL TO OR BETTER THAN PRIOR TO CONSTRUCTION.
3. FURNISH MATERIALS WHERE INSTALL, PLACE, RELOCATE OR CONSTRUCT IS REQUIRED; UNLESS NOTED OTHERWISE.
4. CONTRACTOR TO DISPOSE OF ALL DEMOLISHED MATERIALS IN OFFSITE LOCATION IN ACCORDANCE WITH STATE AND LOCAL LAWS.
5. CONTRACTOR RESPONSIBLE TO CLEAR AND GRUB SITE AS NEEDED FOR COMPLETION OF WORK. REMOVE AND DISPOSE OF EXCESS SPOILS OFFSITE IN ACCORDANCE WITH LOCAL AND STATE LAWS/REQUIREMENTS.

SHEET KEYNOTES

- 1 IDAHO POWER
- 2 ACHD POWER
- 3 LUMEN FIBER LINE
- 4 INTERMOUNTAIN GAS LINE
- 5 CITY OF STAR WATER LINE
- 6 SPARKLIGHT FIBER LINE

- M MOVE, RELOCATE UTILITY AT COMPANY EXPENSE
- R RETAIN AND PROTECT UTILITY

J:\203010 - City of Star\464 - Hwy 44 Improvements\PROJECT DEVELOPMENT\Plan Sheets\Roadway\203010-464_util_00.dgn

REVISIONS			
NO.	DATE	BY	DESCRIPTION

DESIGNED	C. KOON
DESIGN CHECKED	E. HULSLANDER
DETAILED	C. KOON
DRAWING CHECKED	D. CARNAHAN

SCALES SHOWN ARE FOR 11" X 17" PRINTS ONLY
CADD FILE NAME 203010-464_util_00.dgn
DRAWING DATE: MAY 2022

CITY OF STAR, ID



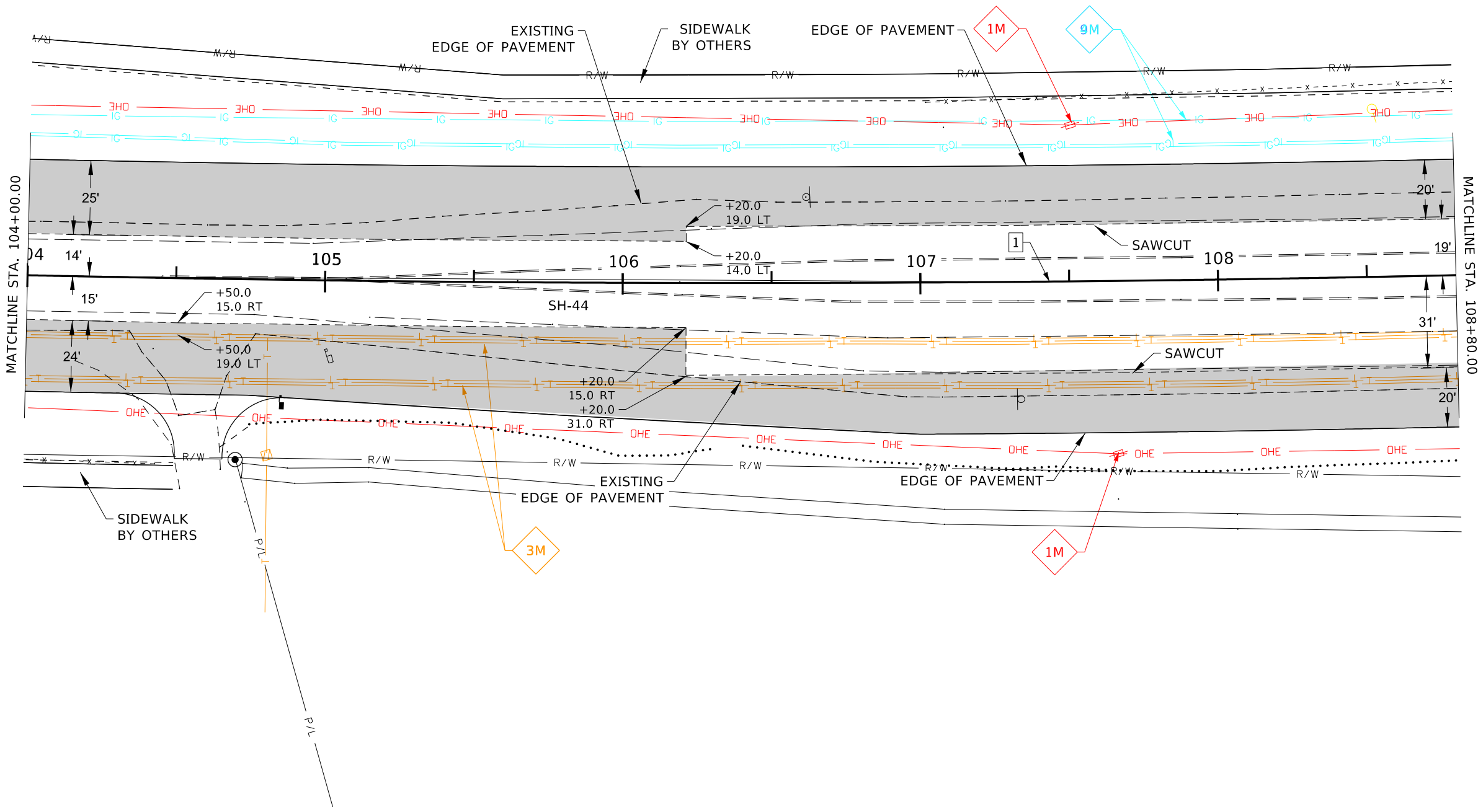
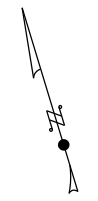
KELLER ASSOCIATES

PROJECT NO.
203010-464

PLAN SHEET
SH-44
CAN ADA RD TO STAR RD

ENGLISH
COUNTY ADA COUNTY
KEY NUMBER 203010-464
SHEET 48 OF 59

T.4N., R.1W., B.M.
SW⁴ SW⁴ SEC.07



GENERAL SHEET NOTES

1. PRIOR TO CONSTRUCTION CONTRACTOR TO POTHOLE, IN A NON-DESTRUCTIVE MANNER, EXISTING UTILITIES TO VERIFY LOCATION AND DEPTH. WHERE EXISTING UTILITIES WILL BE ENCOUNTERED IT'S RECOMMENDED THAT THE CONTRACTOR HAND DIG OR VACUUM TRUCK EXCAVATE FOR MATERIAL EXCAVATION IN THESE AREAS.
2. AREAS DISTURBED BY CONSTRUCTION WHERE SURFACE REPAIR IS NOT INDICATED SHALL BE RESTORED TO CONDITION EQUAL TO OR BETTER THAN PRIOR TO CONSTRUCTION.
3. FURNISH MATERIALS WHERE INSTALL, PLACE, RELOCATE OR CONSTRUCT IS REQUIRED; UNLESS NOTED OTHERWISE, CONTRACTOR TO DISPOSE OF ALL DEMOLISHED MATERIALS IN OFFSITE LOCATION IN ACCORDANCE WITH STATE AND LOCAL LAWS.
5. CONTRACTOR RESPONSIBLE TO CLEAR AND GRUB SITE AS NEEDED FOR COMPLETION OF WORK. REMOVE AND DISPOSE OF EXCESS SPOILS OFFSITE IN ACCORDANCE WITH LOCAL AND STATE LAWS/REQUIREMENTS.

SHEET KEYNOTES

- 1 IDAHO POWER
- 2 ACHD POWER
- 3 LUMEN FIBER LINE
- 4 INTERMOUNTAIN GAS LINE
- 5 CITY OF STAR WATER LINE
- 6 SPARKLIGHT FIBER LINE

- M MOVE, RELOCATE UTILITY AT COMPANY EXPENSE
- R RETAIN AND PROTECT UTILITY

J:\203010 - City of Star\464 - Hwy 44 Improvements\PROJECT_DEVELOPMENT\Plan_Sheets\Roadway\203010-464_util_00.dgn

REVISIONS			
NO.	DATE	BY	DESCRIPTION

DESIGNED	C. KOON	SCALES SHOWN ARE FOR 11" X 17" PRINTS ONLY
DESIGN CHECKED	E. HULSLANDER	
DETAILED	C. KOON	CADD FILE NAME 203010-464_util_00.dgn
DRAWING CHECKED	D. CARNAHAN	DRAWING DATE: JULY 2022

CITY OF STAR, ID




KELLER ASSOCIATES

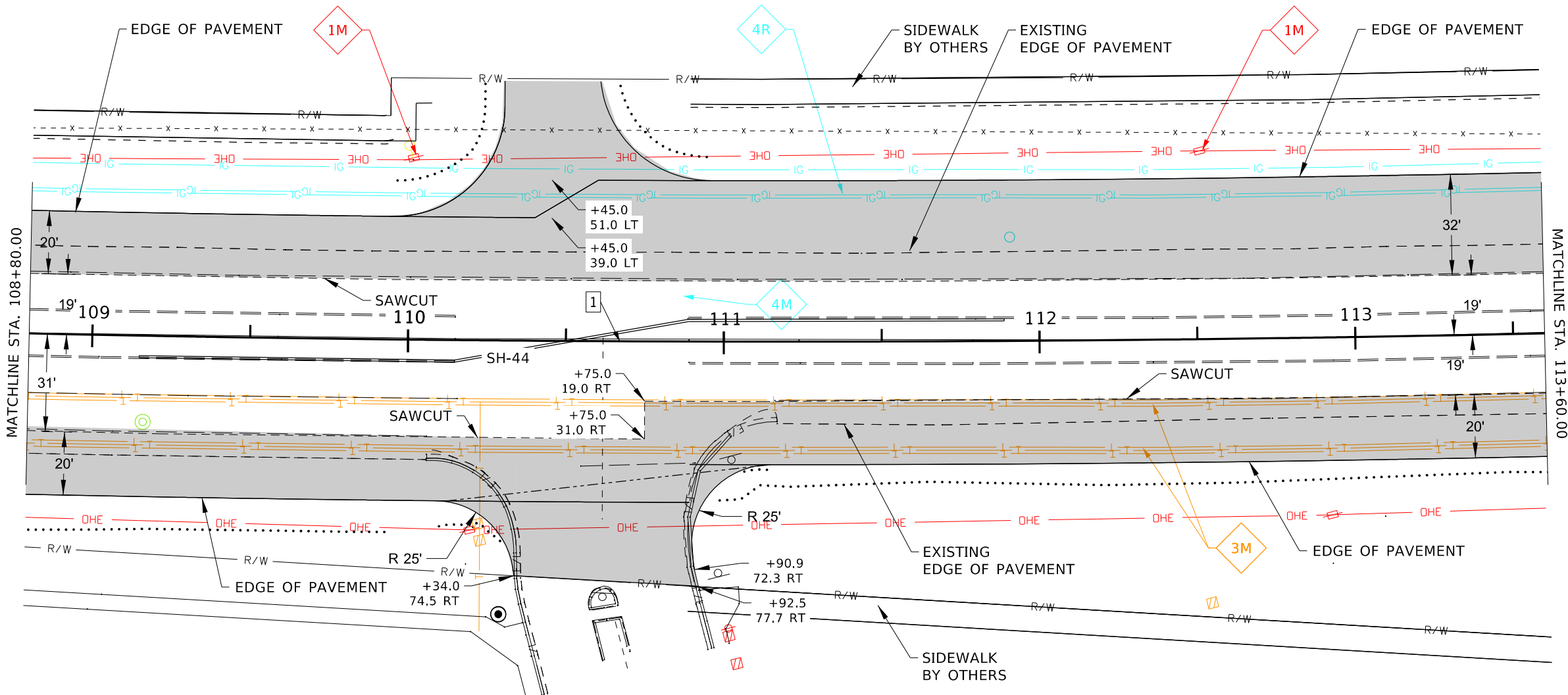
PROJECT NO.	203010-464
-------------	------------

PLAN SHEET	SH-44 CAN ADA RD TO STAR RD
------------	--------------------------------

ENGLISH
COUNTY ADA COUNTY
KEY NUMBER 203010-464
SHEET 49 OF 59



T.4N., R.1W., B.M.
SW⁴ SW⁴ SEC.07



GENERAL SHEET NOTES

1. PRIOR TO CONSTRUCTION CONTRACTOR TO POTHOLE, IN A NON-DESTRUCTIVE MANNER, EXISTING UTILITIES TO VERIFY LOCATION AND DEPTH. WHERE EXISTING UTILITIES WILL BE ENCOUNTERED IT'S RECOMMENDED THAT THE CONTRACTOR HAND DIG OR VACUUM TRUCK EXCAVATE FOR MATERIAL EXCAVATION IN THESE AREAS.
2. AREAS DISTURBED BY CONSTRUCTION WHERE SURFACE REPAIR IS NOT INDICATED SHALL BE RESTORED TO CONDITION EQUAL TO OR BETTER THAN PRIOR TO CONSTRUCTION.
3. FURNISH MATERIALS WHERE INSTALL, PLACE, RELOCATE OR CONSTRUCT IS REQUIRED; UNLESS NOTED OTHERWISE.
4. CONTRACTOR TO DISPOSE OF ALL DEMOLISHED MATERIALS IN OFFSITE LOCATION IN ACCORDANCE WITH STATE AND LOCAL LAWS.
5. CONTRACTOR RESPONSIBLE TO CLEAR AND GRUB SITE AS NEEDED FOR COMPLETION OF WORK. REMOVE AND DISPOSE OF EXCESS SPOILS OFFSITE IN ACCORDANCE WITH LOCAL AND STATE LAWS/REQUIREMENTS.

SHEET KEYNOTES

- 1 IDAHO POWER
- 2 ACHD POWER
- 3 LUMEN FIBER LINE
- 4 INTERMOUNTAIN GAS LINE
- 5 CITY OF STAR WATER LINE
- 6 SPARKLIGHT FIBER LINE

- M MOVE, RELOCATE UTILITY AT COMPANY EXPENSE
- R RETAIN AND PROTECT UTILITY

J:\203010 - City of Star\464 - Hwy 44 Improvements\PROJECT DEVELOPMENT\Plan_Sheets\Roadway\203010-464_util_00.dgn

REVISIONS			
NO.	DATE	BY	DESCRIPTION

DESIGNED	C. KOON	SCALES SHOWN ARE FOR 11" X 17" PRINTS ONLY CADD FILE NAME 203010-464_util_00.dgn DRAWING DATE: JULY 2022
DESIGN CHECKED	E. HULSLANDER	
DETAILED	C. KOON	
DRAWING CHECKED	D. CARNAHAN	

CITY OF STAR, ID




KELLER ASSOCIATES

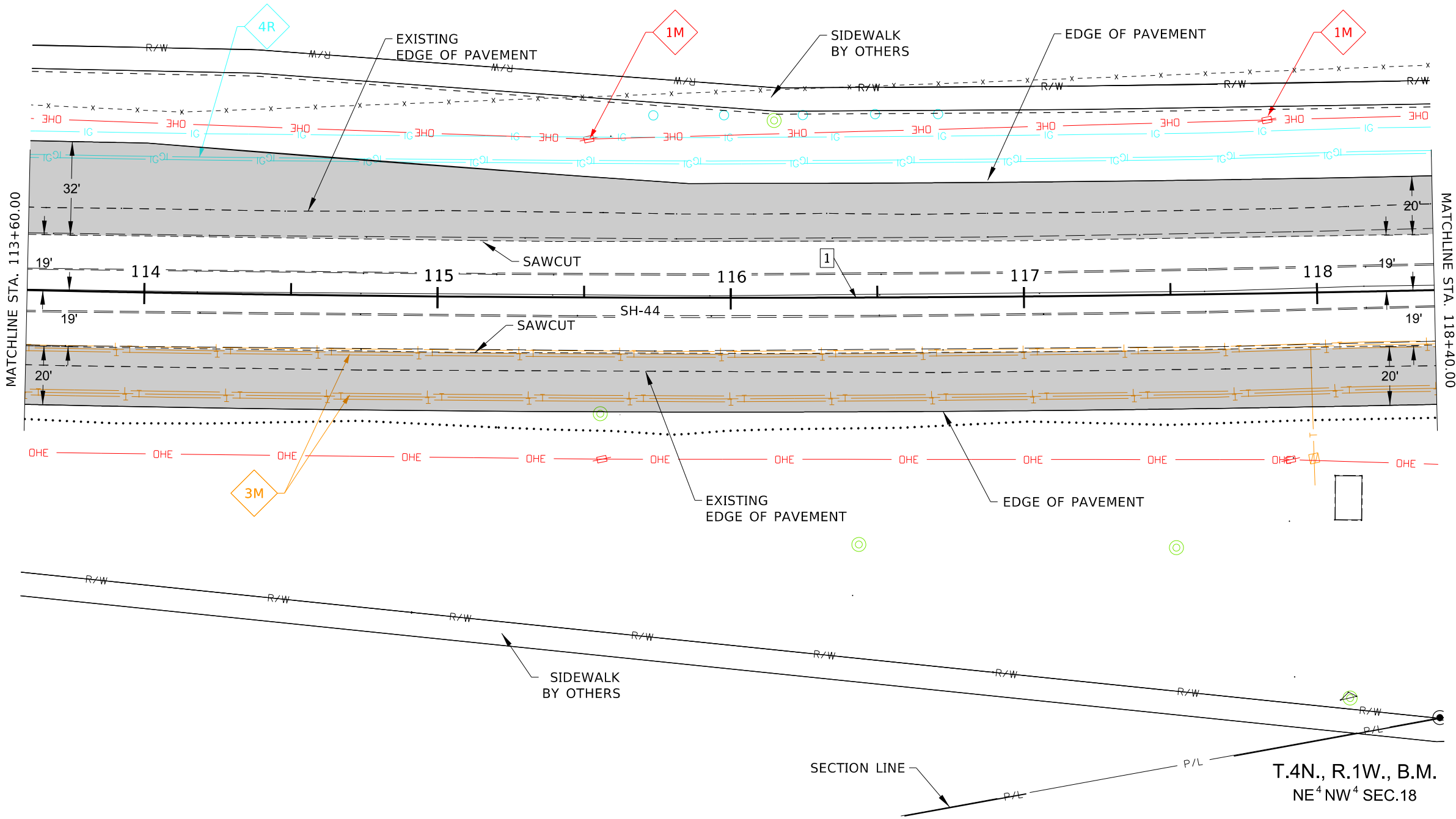
PROJECT NO.	203010-464
-------------	------------

PLAN SHEET	SH-44 CAN ADA RD TO STAR RD
------------	--------------------------------

ENGLISH
COUNTY ADA COUNTY
KEY NUMBER 203010-464
SHEET 50 OF 59



T.4N., R.1W., B.M.
SE⁴ SW⁴ SEC.07



GENERAL SHEET NOTES

1. PRIOR TO CONSTRUCTION CONTRACTOR TO POTHOLE, IN A NON-DESTRUCTIVE MANNER, EXISTING UTILITIES TO VERIFY LOCATION AND DEPTH. WHERE EXISTING UTILITIES WILL BE ENCOUNTERED IT'S RECOMMENDED THAT THE CONTRACTOR HAND DIG OR VACUUM TRUCK EXCAVATE FOR MATERIAL EXCAVATION IN THESE AREAS.
2. AREAS DISTURBED BY CONSTRUCTION WHERE SURFACE REPAIR IS NOT INDICATED SHALL BE RESTORED TO CONDITION EQUAL TO OR BETTER THAN PRIOR TO CONSTRUCTION.
3. FURNISH MATERIALS WHERE INSTALL, PLACE, RELOCATE OR CONSTRUCT IS REQUIRED; UNLESS NOTED OTHERWISE.
4. CONTRACTOR TO DISPOSE OF ALL DEMOLISHED MATERIALS IN OFFSITE LOCATION IN ACCORDANCE WITH STATE AND LOCAL LAWS.
5. CONTRACTOR RESPONSIBLE TO CLEAR AND GRUB SITE AS NEEDED FOR COMPLETION OF WORK. REMOVE AND DISPOSE OF EXCESS SPOILS OFFSITE IN ACCORDANCE WITH LOCAL AND STATE LAWS/REQUIREMENTS.

SHEET KEYNOTES

- 1 IDAHO POWER
- 2 ACHD POWER
- 3 LUMEN FIBER LINE
- 4 INTERMOUNTAIN GAS LINE
- 5 CITY OF STAR WATER LINE
- 6 SPARKLIGHT FIBER LINE

- M MOVE, RELOCATE UTILITY AT COMPANY EXPENSE
- R RETAIN AND PROTECT UTILITY

J:\203010 - City of Star\464 - Hwy 44 Improvements\PROJECT_DEVELOPMENT\Plan_Sheets\Roadway\203010-464_util_00.dgn

REVISIONS			
NO.	DATE	BY	DESCRIPTION

DESIGNED C. KOON	SCALES SHOWN ARE FOR 11" X 17" PRINTS ONLY CADD FILE NAME 203010-464_util_00.dgn DRAWING DATE: JULY 2022
DESIGN CHECKED E. HULSLANDER	
DETAILED C. KOON	
DRAWING CHECKED D. CARNAHAN	

CITY OF STAR, ID




KELLER ASSOCIATES

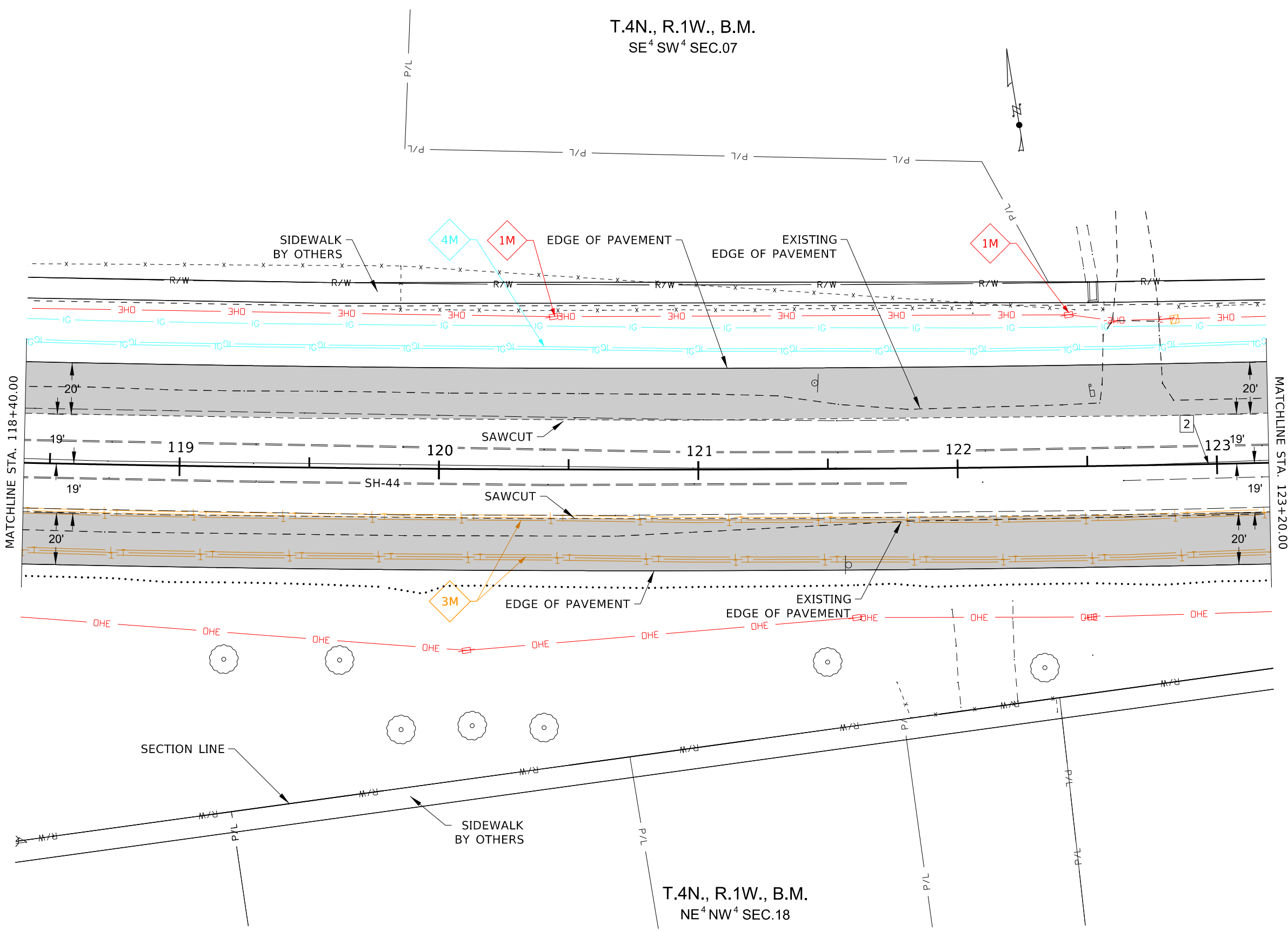
PROJECT NO. 203010-464

PLAN SHEET SH-44 CAN ADA RD TO STAR RD
--

ENGLISH
COUNTY ADA COUNTY
KEY NUMBER 203010-464
SHEET 51 OF 59



J:\203010 - City of Star\464 - Hwy 44 Improvements\PROJECT_DEVELOPMENT\Plan_Sheets\Roadway\203010-464_util_00.dgn



GENERAL SHEET NOTES

1. PRIOR TO CONSTRUCTION CONTRACTOR TO POTHOLE, IN A NON-DESTRUCTIVE MANNER, EXISTING UTILITIES TO VERIFY LOCATION AND DEPTH. WHERE EXISTING UTILITIES WILL BE ENCOUNTERED IT'S RECOMMENDED THAT THE CONTRACTOR HAND DIG OR VACUUM TRUCK EXCAVATE FOR MATERIAL EXCAVATION IN THESE AREAS.
2. AREAS DISTURBED BY CONSTRUCTION WHERE SURFACE REPAIR IS NOT INDICATED SHALL BE RESTORED TO CONDITION EQUAL TO OR BETTER THAN PRIOR TO CONSTRUCTION.
3. FURNISH MATERIALS WHERE INSTALL, PLACE, RELOCATE OR CONSTRUCT IS REQUIRED; UNLESS NOTED OTHERWISE.
4. CONTRACTOR TO DISPOSE OF ALL DEMOLISHED MATERIALS IN OFFSITE LOCATION IN ACCORDANCE WITH STATE AND LOCAL LAWS.
5. CONTRACTOR RESPONSIBLE TO CLEAR AND GRUB SITE AS NEEDED FOR COMPLETION OF WORK. REMOVE AND DISPOSE OF EXCESS SPOILS OFFSITE IN ACCORDANCE WITH LOCAL AND STATE LAWS/REQUIREMENTS.

SHEET KEYNOTES

- 1 IDAHO POWER
- 2 ACHD POWER
- 3 LUMEN FIBER LINE
- 4 INTERMOUNTAIN GAS LINE
- 5 CITY OF STAR WATER LINE
- 6 SPARKLIGHT FIBER LINE

- M MOVE, RELOCATE UTILITY AT COMPANY EXPENSE
- R RETAIN AND PROTECT UTILITY

REVISIONS			
NO.	DATE	BY	DESCRIPTION

DESIGNED	C. KOON	SCALES SHOWN ARE FOR 11" X 17" PRINTS ONLY CADD FILE NAME 203010-464_util_00.dgn DRAWING DATE: JULY 2022
DESIGN CHECKED	E. HULSLANDER	
DETAILED	C. KOON	
DRAWING CHECKED	D. CARNAHAN	

CITY OF STAR, ID




KELLER ASSOCIATES

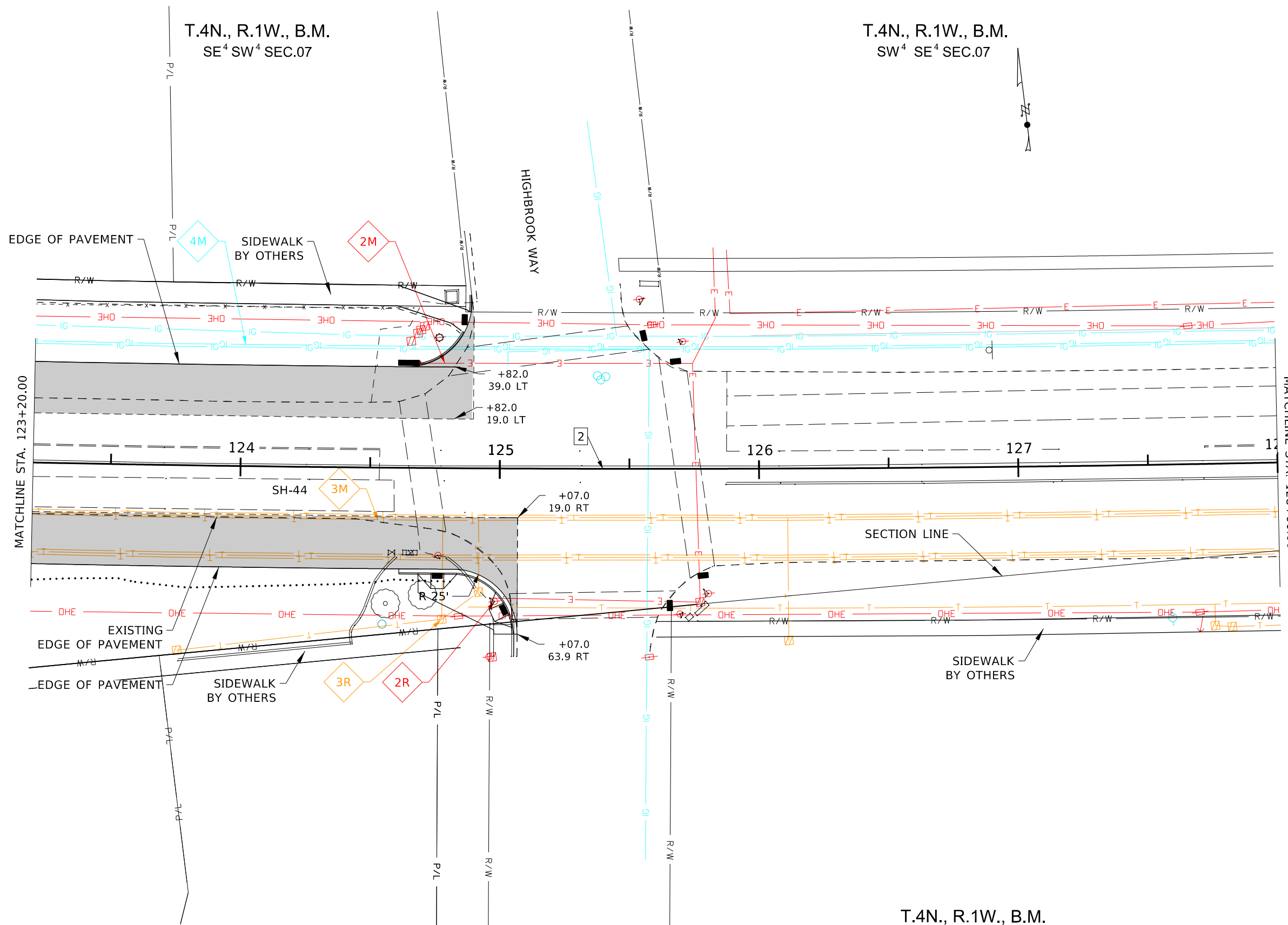
PROJECT NO.	203010-464
-------------	------------

PLAN SHEET	SH-44 CAN ADA RD TO STAR RD
------------	--------------------------------

ENGLISH
COUNTY ADA COUNTY
KEY NUMBER 203010-464
SHEET 52 OF 59



J:\203010 - City of Star\464 - Hwy 44 Improvements\PROJECT_DEVELOPMENT\Plan_Sheets\Roadway\203010-464_util_00.dgn



GENERAL SHEET NOTES

1. PRIOR TO CONSTRUCTION CONTRACTOR TO POTHOLE, IN A NON-DESTRUCTIVE MANNER, EXISTING UTILITIES TO VERIFY LOCATION AND DEPTH. WHERE EXISTING UTILITIES WILL BE ENCOUNTERED IT'S RECOMMENDED THAT THE CONTRACTOR HAND DIG OR VACUUM TRUCK EXCAVATE FOR MATERIAL EXCAVATION IN THESE AREAS.
2. AREAS DISTURBED BY CONSTRUCTION WHERE SURFACE REPAIR IS NOT INDICATED SHALL BE RESTORED TO CONDITION EQUAL TO OR BETTER THAN PRIOR TO CONSTRUCTION.
3. FURNISH MATERIALS WHERE INSTALL, PLACE, RELOCATE OR CONSTRUCT IS REQUIRED; UNLESS NOTED OTHERWISE, CONTRACTOR TO DISPOSE OF ALL DEMOLISHED MATERIALS IN OFFSITE LOCATION IN ACCORDANCE WITH STATE AND LOCAL LAWS.
5. CONTRACTOR RESPONSIBLE TO CLEAR AND GRUB SITE AS NEEDED FOR COMPLETION OF WORK. REMOVE AND DISPOSE OF EXCESS SPOILS OFFSITE IN ACCORDANCE WITH LOCAL AND STATE LAWS/REQUIREMENTS.

SHEET KEYNOTES

- 1 IDAHO POWER
- 2 ACHD POWER
- 3 LUMEN FIBER LINE
- 4 INTERMOUNTAIN GAS LINE
- 5 CITY OF STAR WATER LINE
- 6 SPARKLIGHT FIBER LINE

- M MOVE, RELOCATE UTILITY AT COMPANY EXPENSE
- R RETAIN AND PROTECT UTILITY

T.4N., R.1W., B.M.
NW⁴ NE⁴ SEC.18

REVISIONS			
NO.	DATE	BY	DESCRIPTION

DESIGNED	C. KOON	SCALES SHOWN ARE FOR 11" X 17" PRINTS ONLY CADD FILE NAME 203010-464_util_00.dgn DRAWING DATE: JULY 2022
DESIGN CHECKED	E. HULSLANDER	
DETAILED	C. KOON	
DRAWING CHECKED	D. CARNAHAN	

CITY OF STAR, ID




KELLER ASSOCIATES


PROJECT NO.	203010-464
-------------	------------

PLAN SHEET	SH-44 CAN ADA RD TO STAR RD
------------	--------------------------------

ENGLISH
COUNTY ADA COUNTY
KEY NUMBER 203010-464
SHEET 53 OF 59



T.4N., R.1W., B.M.
SW⁴ SE⁴ SEC.07



T.4N., R.1W., B.M.
NW⁴ NE⁴ SEC.18

GENERAL SHEET NOTES

1. PRIOR TO CONSTRUCTION CONTRACTOR TO POTHOLE, IN A NON-DESTRUCTIVE MANNER, EXISTING UTILITIES TO VERIFY LOCATION AND DEPTH. WHERE EXISTING UTILITIES WILL BE ENCOUNTERED IT'S RECOMMENDED THAT THE CONTRACTOR HAND DIG OR VACUUM TRUCK EXCAVATE FOR MATERIAL EXCAVATION IN THESE AREAS.
2. AREAS DISTURBED BY CONSTRUCTION WHERE SURFACE REPAIR IS NOT INDICATED SHALL BE RESTORED TO CONDITION EQUAL TO OR BETTER THAN PRIOR TO CONSTRUCTION.
3. FURNISH MATERIALS WHERE INSTALL, PLACE, RELOCATE OR CONSTRUCT IS REQUIRED; UNLESS NOTED OTHERWISE, CONTRACTOR TO DISPOSE OF ALL DEMOLISHED MATERIALS IN OFFSITE LOCATION IN ACCORDANCE WITH STATE AND LOCAL LAWS.
5. CONTRACTOR RESPONSIBLE TO CLEAR AND GRUB SITE AS NEEDED FOR COMPLETION OF WORK. REMOVE AND DISPOSE OF EXCESS SPOILS OFFSITE IN ACCORDANCE WITH LOCAL AND STATE LAWS/REQUIREMENTS.

SHEET KEYNOTES

- 1 IDAHO POWER
- 2 ACHD POWER
- 3 LUMEN FIBER LINE
- 4 INTERMOUNTAIN GAS LINE
- 5 CITY OF STAR WATER LINE
- 6 SPARKLIGHT FIBER LINE

- M MOVE, RELOCATE UTILITY AT COMPANY EXPENSE
- R RETAIN AND PROTECT UTILITY

J:\203010 - City of Star\464 - Hwy 44 Improvements\PROJECT_DEVELOPMENT\Plan_Sheets\Roadway\203010-464_util_00.dgn

REVISIONS			
NO.	DATE	BY	DESCRIPTION

DESIGNED	C. KOON
DESIGN CHECKED	E. HULSLANDER
DETAILED	C. KOON
DRAWING CHECKED	D. CARNAHAN

SCALES SHOWN ARE FOR 11" X 17" PRINTS ONLY
CADD FILE NAME 203010-464_util_00.dgn
DRAWING DATE: JULY 2022

CITY OF STAR, ID



KELLER ASSOCIATES

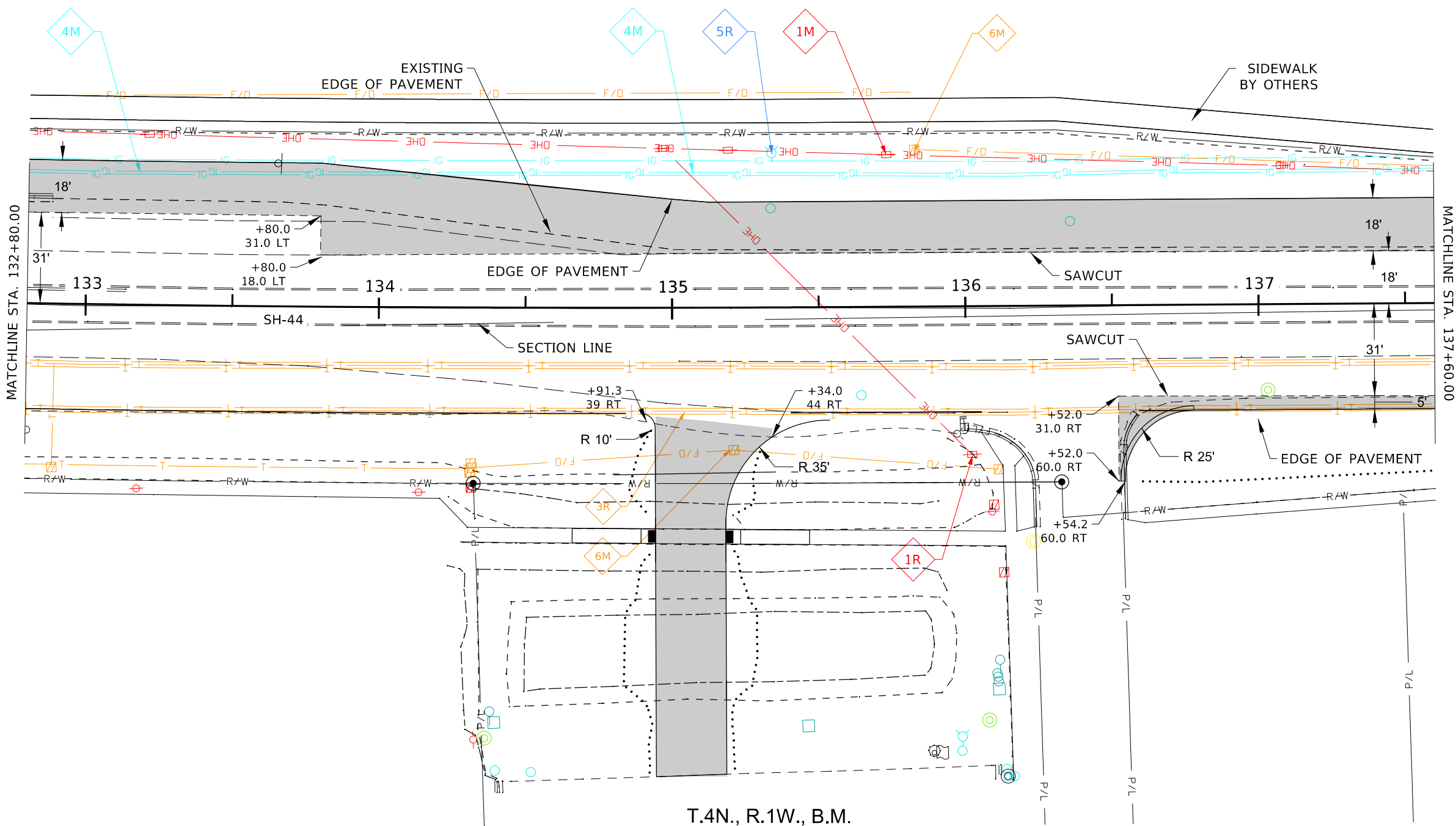
PROJECT NO.
203010-464

PLAN SHEET
SH-44
CAN ADA RD TO STAR RD

ENGLISH
COUNTY ADA COUNTY
KEY NUMBER 203010-464
SHEET 54 OF 59

Professional Engineer
REGISTERED
B273EB73AC7D47A...
17544
7/20/2022
STATE OF IDAHO
CLIFTON KOON

T.4N., R.1W., B.M.
SW⁴ SE⁴ SEC.07



T.4N., R.1W., B.M.
NE⁴ NE⁴ SEC.18

GENERAL SHEET NOTES

1. PRIOR TO CONSTRUCTION CONTRACTOR TO POTHOLE, IN A NON-DESTRUCTIVE MANNER, EXISTING UTILITIES TO VERIFY LOCATION AND DEPTH. WHERE EXISTING UTILITIES WILL BE ENCOUNTERED IT'S RECOMMENDED THAT THE CONTRACTOR HAND DIG OR VACUUM TRUCK EXCAVATE FOR MATERIAL EXCAVATION IN THESE AREAS.
2. AREAS DISTURBED BY CONSTRUCTION WHERE SURFACE REPAIR IS NOT INDICATED SHALL BE RESTORED TO CONDITION EQUAL TO OR BETTER THAN PRIOR TO CONSTRUCTION.
3. FURNISH MATERIALS WHERE INSTALL, PLACE, RELOCATE OR CONSTRUCT IS REQUIRED; UNLESS NOTED OTHERWISE, CONTRACTOR TO DISPOSE OF ALL DEMOLISHED MATERIALS IN OFFSITE LOCATION IN ACCORDANCE WITH STATE AND LOCAL LAWS.
5. CONTRACTOR RESPONSIBLE TO CLEAR AND GRUB SITE AS NEEDED FOR COMPLETION OF WORK. REMOVE AND DISPOSE OF EXCESS SPOILS OFFSITE IN ACCORDANCE WITH LOCAL AND STATE LAWS/REQUIREMENTS.

SHEET KEYNOTES

- 1 IDAHO POWER
- 2 ACHD POWER
- 3 LUMEN FIBER LINE
- 4 INTERMOUNTAIN GAS LINE
- 5 CITY OF STAR WATER LINE
- 6 SPARKLIGHT FIBER LINE

- M MOVE, RELOCATE UTILITY AT COMPANY EXPENSE
- R RETAIN AND PROTECT UTILITY

J:\203010 - City of Star\464 - Hwy 44 Improvements\PROJECT_DEVELOPMENT\Plan_Sheets\Roadway\203010-464_util_00.dgn

REVISIONS			
NO.	DATE	BY	DESCRIPTION

DESIGNED C. KOON	SCALES SHOWN ARE FOR 11" X 17" PRINTS ONLY CADD FILE NAME 203010-464_util_00.dgn DRAWING DATE: MAY 2022
DESIGN CHECKED E. HULSLANDER	
DETAILED C. KOON	
DRAWING CHECKED D. CARNAHAN	

CITY OF STAR, ID




KELLER ASSOCIATES

PROJECT NO. 203010-464

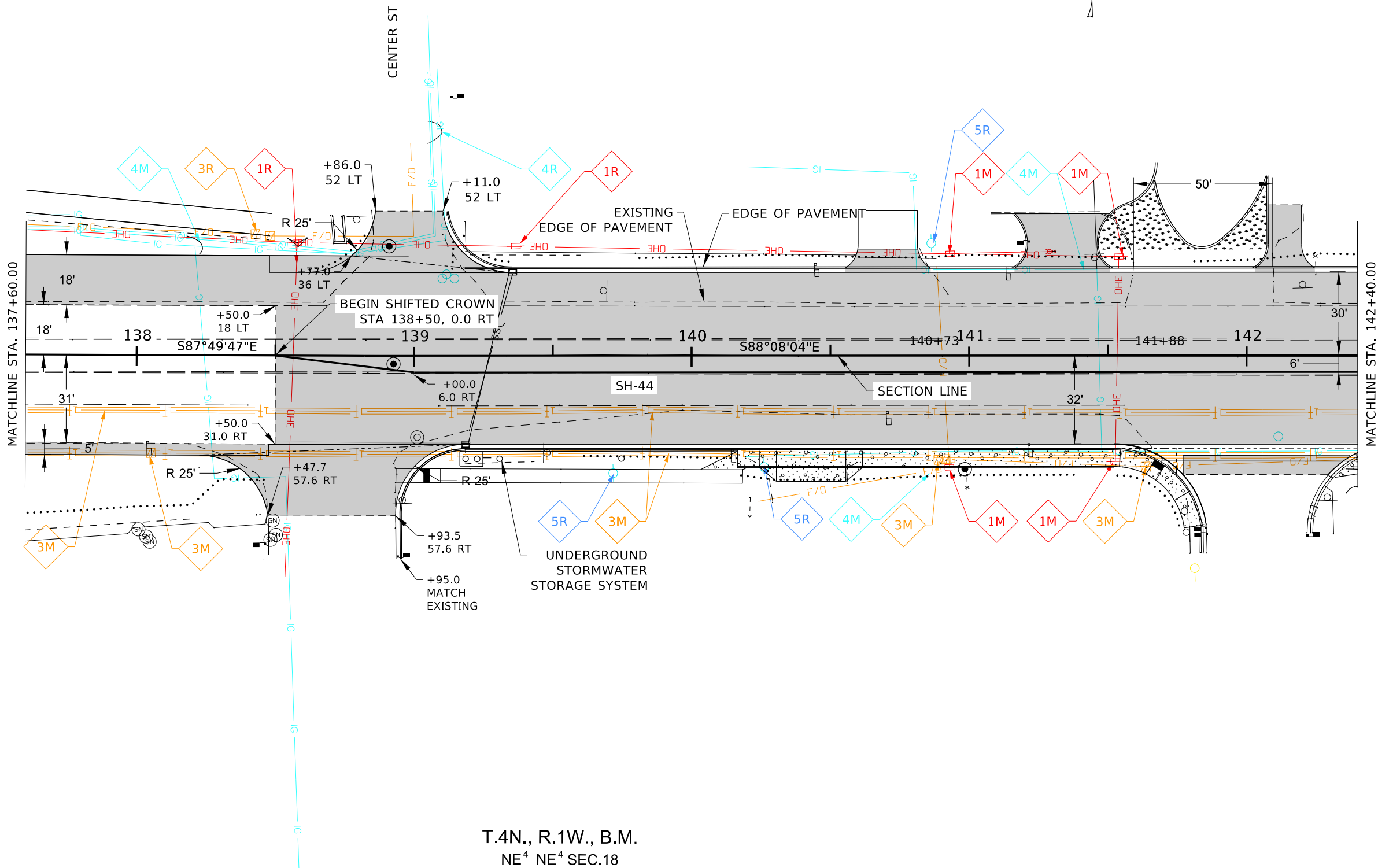
PLAN SHEET SH-44 CAN ADA RD TO STAR RD
--

ENGLISH
COUNTY ADA COUNTY
KEY NUMBER 203010-464
SHEET 55 OF 59



T.4N., R.1W., B.M.
SW⁴ SE⁴ SEC.07

T.4N., R.1W., B.M.
SE⁴ SE⁴ SEC.07



T.4N., R.1W., B.M.
NE⁴ NE⁴ SEC.18

GENERAL SHEET NOTES

1. PRIOR TO CONSTRUCTION CONTRACTOR TO POTHOLE, IN A NON-DESTRUCTIVE MANNER, EXISTING UTILITIES TO VERIFY LOCATION AND DEPTH. WHERE EXISTING UTILITIES WILL BE ENCOUNTERED IT'S RECOMMENDED THAT THE CONTRACTOR HAND DIG OR VACUUM TRUCK EXCAVATE FOR MATERIAL EXCAVATION IN THESE AREAS.
2. AREAS DISTURBED BY CONSTRUCTION WHERE SURFACE REPAIR IS NOT INDICATED SHALL BE RESTORED TO CONDITION EQUAL TO OR BETTER THAN PRIOR TO CONSTRUCTION.
3. FURNISH MATERIALS WHERE INSTALL, PLACE, RELOCATE OR CONSTRUCT IS REQUIRED; UNLESS NOTED OTHERWISE, CONTRACTOR TO DISPOSE OF ALL DEMOLISHED MATERIALS IN OFFSITE LOCATION IN ACCORDANCE WITH STATE AND LOCAL LAWS.
5. CONTRACTOR RESPONSIBLE TO CLEAR AND GRUB SITE AS NEEDED FOR COMPLETION OF WORK. REMOVE AND DISPOSE OF EXCESS SPOILS OFFSITE IN ACCORDANCE WITH LOCAL AND STATE LAWS/REQUIREMENTS.

SHEET KEYNOTES

- 1 IDAHO POWER
- 2 ACHD POWER
- 3 LUMEN FIBER LINE
- 4 INTERMOUNTAIN GAS LINE
- 5 CITY OF STAR WATER LINE
- 6 SPARKLIGHT FIBER LINE

- M MOVE, RELOCATE UTILITY AT COMPANY EXPENSE
- R RETAIN AND PROTECT UTILITY

J:\203010 - City of Star\464 - Hwy 44 Improvements\PROJECT_DEVELOPMENT\Plan_Sheets\Roadway\203010-464_util_00.dgn

REVISIONS			
NO.	DATE	BY	DESCRIPTION

DESIGNED	C. KOON	SCALES SHOWN ARE FOR 11" X 17" PRINTS ONLY CADD FILE NAME 203010-464_util_00.dgn DRAWING DATE: MAY 2022
DESIGN CHECKED	E. HULSLANDER	
DETAILED	C. KOON	
DRAWING CHECKED	D. CARNAHAN	

CITY OF STAR, ID



KELLER ASSOCIATES

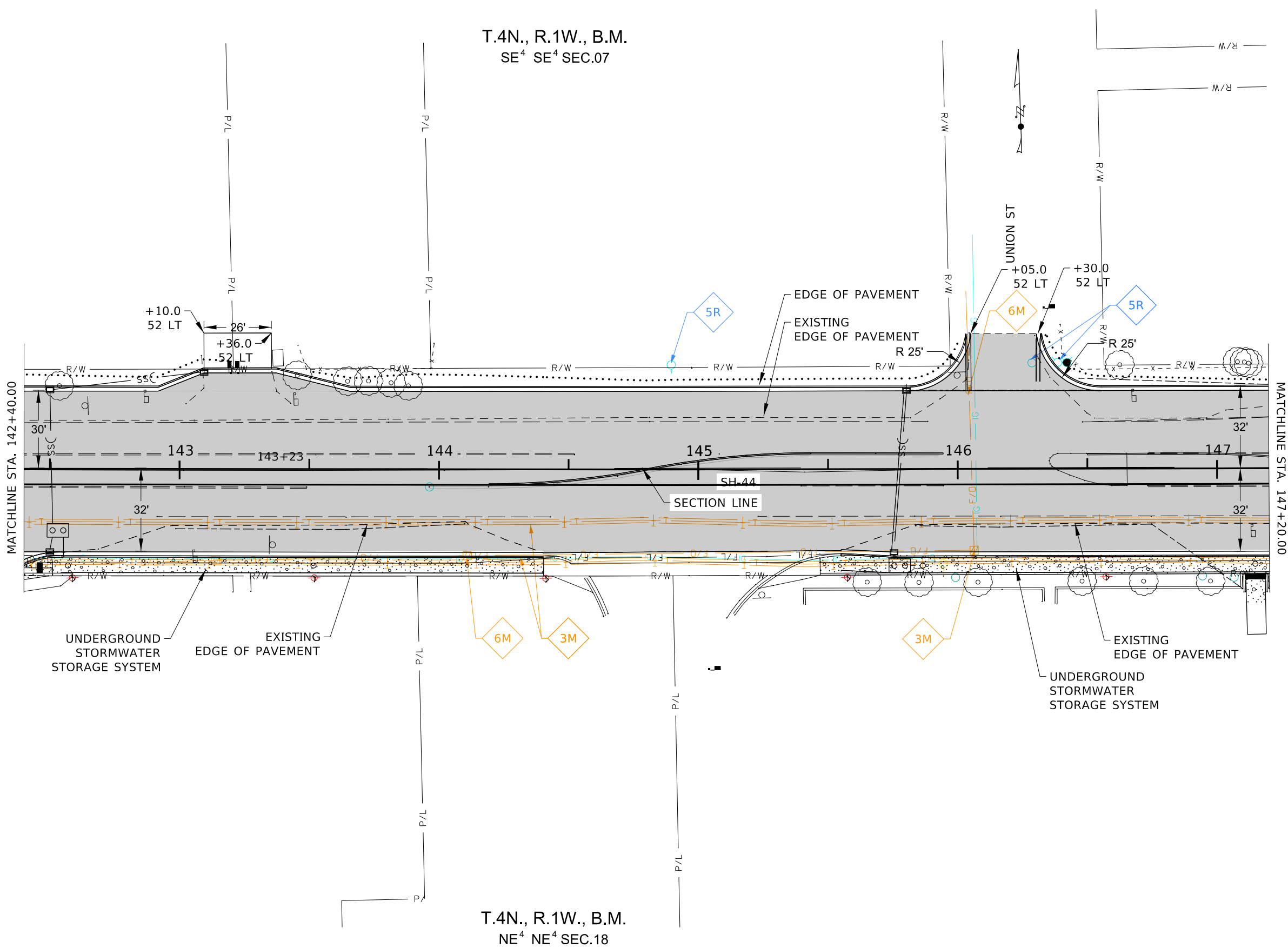
PROJECT NO.	203010-464
-------------	------------

PLAN SHEET	SH-44 CAN ADA RD TO STAR RD
------------	--------------------------------

ENGLISH
COUNTY ADA COUNTY
KEY NUMBER 203010-464
SHEET 56 OF 59

Registered Professional Engineer
 B273EB73AC7D47A...
17544
 7/20/2022
 STATE OF IDAHO
 CLIFTON KOON

J:\203010 - City of Star\464 - Hwy 44 Improvements\PROJECT_DEVELOPMENT\Plan_Sheets\Roadway\203010-464_util_00.dgn



T.4N., R.1W., B.M.
SE⁴ SE⁴ SEC.07

T.4N., R.1W., B.M.
NE⁴ NE⁴ SEC.18

GENERAL SHEET NOTES

1. PRIOR TO CONSTRUCTION CONTRACTOR TO POTHOLE, IN A NON-DESTRUCTIVE MANNER, EXISTING UTILITIES TO VERIFY LOCATION AND DEPTH. WHERE EXISTING UTILITIES WILL BE ENCOUNTERED IT'S RECOMMENDED THAT THE CONTRACTOR HAND DIG OR VACUUM TRUCK EXCAVATE FOR MATERIAL EXCAVATION IN THESE AREAS.
2. AREAS DISTURBED BY CONSTRUCTION WHERE SURFACE REPAIR IS NOT INDICATED SHALL BE RESTORED TO CONDITION EQUAL TO OR BETTER THAN PRIOR TO CONSTRUCTION.
3. FURNISH MATERIALS WHERE INSTALL, PLACE, RELOCATE OR CONSTRUCT IS REQUIRED; UNLESS NOTED OTHERWISE, CONTRACTOR TO DISPOSE OF ALL DEMOLISHED MATERIALS IN OFFSITE LOCATION IN ACCORDANCE WITH STATE AND LOCAL LAWS.
4. CONTRACTOR RESPONSIBLE TO CLEAR AND GRUB SITE AS NEEDED FOR COMPLETION OF WORK. REMOVE AND DISPOSE OF EXCESS SPOILS OFFSITE IN ACCORDANCE WITH LOCAL AND STATE LAWS/REQUIREMENTS.

SHEET KEYNOTES

- 1 IDAHO POWER
- 2 ACHD POWER
- 3 LUMEN FIBER LINE
- 4 INTERMOUNTAIN GAS LINE
- 5 CITY OF STAR WATER LINE
- 6 SPARKLIGHT FIBER LINE

- M MOVE, RELOCATE UTILITY AT COMPANY EXPENSE
- R RETAIN AND PROTECT UTILITY

REVISIONS			
NO.	DATE	BY	DESCRIPTION

DESIGNED	C. KOON	SCALES SHOWN ARE FOR 11" X 17" PRINTS ONLY CADD FILE NAME 203010-464_util_00.dgn DRAWING DATE: MAY 2022
DESIGN CHECKED	E. HULSLANDER	
DETAILED	C. KOON	
DRAWING CHECKED	D. CARNAHAN	

CITY OF STAR, ID




KELLER ASSOCIATES

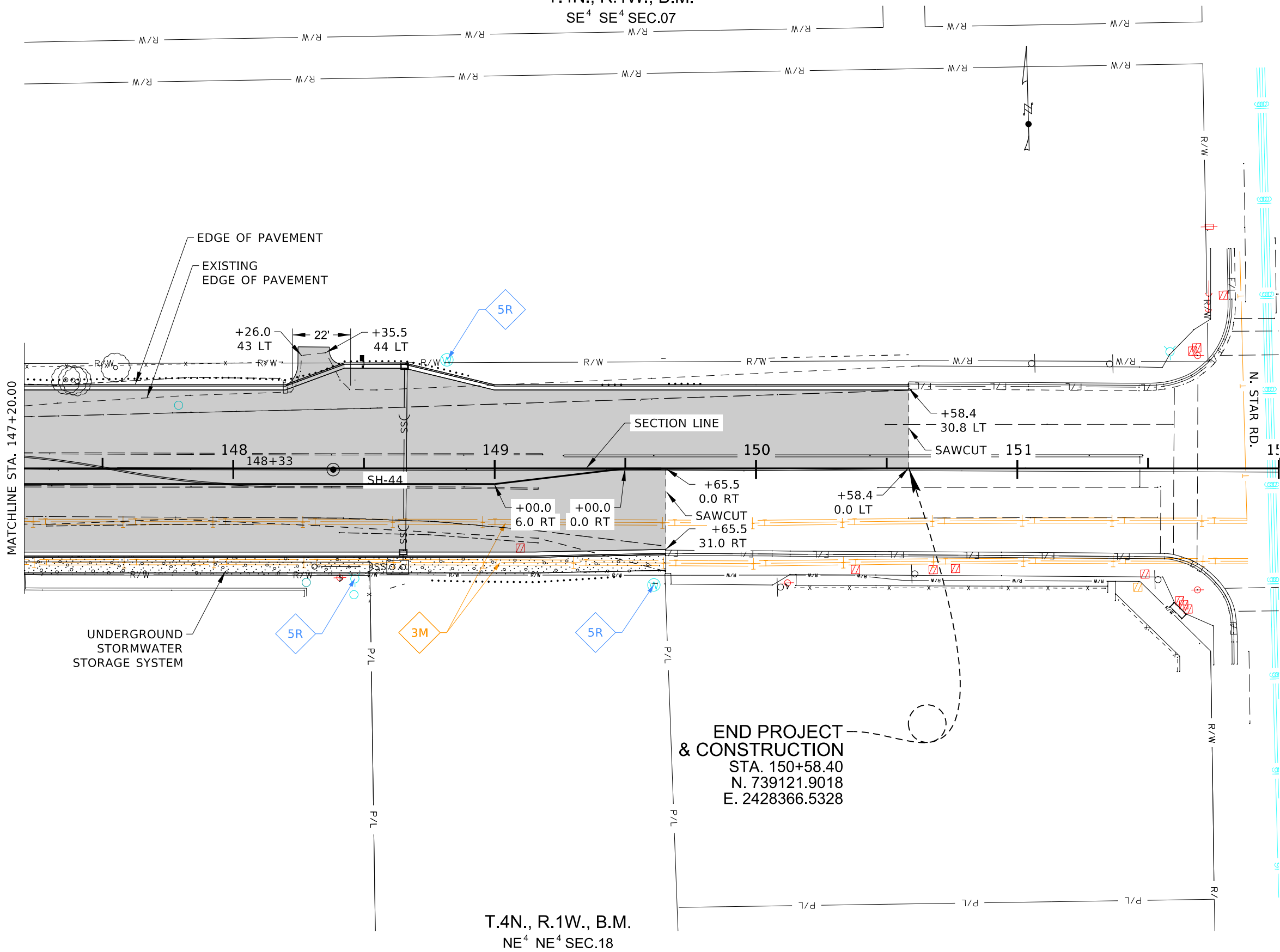
PROJECT NO.	203010-464
-------------	------------

PLAN SHEET	SH-44 CAN ADA RD TO STAR RD
------------	--------------------------------

ENGLISH
COUNTY ADA COUNTY
KEY NUMBER 203010-464
SHEET 57 OF 59



T.4N., R.1W., B.M.
SE⁴ SE⁴ SEC.07



T.4N., R.1W., B.M.
NE⁴ NE⁴ SEC.18

END PROJECT
& CONSTRUCTION
STA. 150+58.40
N. 739121.9018
E. 2428366.5328

GENERAL SHEET NOTES

1. PRIOR TO CONSTRUCTION CONTRACTOR TO POTHOLE, IN A NON-DESTRUCTIVE MANNER, EXISTING UTILITIES TO VERIFY LOCATION AND DEPTH. WHERE EXISTING UTILITIES WILL BE ENCOUNTERED IT'S RECOMMENDED THAT THE CONTRACTOR HAND DIG OR VACUUM TRUCK EXCAVATE FOR MATERIAL EXCAVATION IN THESE AREAS.
2. AREAS DISTURBED BY CONSTRUCTION WHERE SURFACE REPAIR IS NOT INDICATED SHALL BE RESTORED TO CONDITION EQUAL TO OR BETTER THAN PRIOR TO CONSTRUCTION.
3. FURNISH MATERIALS WHERE INSTALL, PLACE, RELOCATE OR CONSTRUCT IS REQUIRED; UNLESS NOTED OTHERWISE, CONTRACTOR TO DISPOSE OF ALL DEMOLISHED MATERIALS IN OFFSITE LOCATION IN ACCORDANCE WITH STATE AND LOCAL LAWS.
5. CONTRACTOR RESPONSIBLE TO CLEAR AND GRUB SITE AS NEEDED FOR COMPLETION OF WORK. REMOVE AND DISPOSE OF EXCESS SPOILS OFFSITE IN ACCORDANCE WITH LOCAL AND STATE LAWS/REQUIREMENTS.

SHEET KEYNOTES

- 1 IDAHO POWER
- 2 ACHD POWER
- 3 LUMEN FIBER LINE
- 4 INTERMOUNTAIN GAS LINE
- 5 CITY OF STAR WATER LINE
- 6 SPARKLIGHT FIBER LINE

- M MOVE, RELOCATE UTILITY AT COMPANY EXPENSE
- R RETAIN AND PROTECT UTILITY

J:\203010 - City of Star\464 - Hwy 44 Improvements\PROJECT_DEVELOPMENT\Plan_Sheets\Roadway\203010-464_util_00.dgn

REVISIONS			
NO.	DATE	BY	DESCRIPTION

DESIGNED	C. KOON
DESIGN CHECKED	E. HULSLANDER
DETAILED	C. KOON
DRAWING CHECKED	D. CARNAHAN

SCALES SHOWN
ARE FOR 11" X 17"
PRINTS ONLY

CADD FILE NAME
203010-464_util_00.dgn

DRAWING DATE:
MAY 2022

CITY OF STAR, ID



KELLER ASSOCIATES

PROJECT NO.
203010-464

PLAN SHEET
SH-44
CAN ADA RD TO STAR RD

ENGLISH

COUNTY
ADA COUNTY

KEY NUMBER
203010-464

SHEET 58 OF 59



J:\203010 - City of Star\464 - Hwy 44 Improvements\PROJECT DEVELOPMENT\Plan_Sheets\Roadway\203010-464_monp_00.dgn

MONUMENT PERPETUATION

PT. NO.	STATION	OFFSET	PROJECT COORDINATES		ELEVATION	DESCRIPTION	NOTES
			NORTHING	EASTING			
52	100+15.00	60.45 ' RT.	739781.49	2423382.72	2452.91	5/8" REBAR - 12459	RETAIN AND PROTECT
213	100+15.03	60.41 ' RT.	739781.51	2423382.76	2452.94	5/8" REBAR - LS-12469	RETAIN AND PROTECT
214	100+16.30	60.17 ' RT.	739781.35	2423384.04	2451.42	1/2" REBAR	RETAIN AND PROTECT
50	103+02.22	61.05 ' RT.	739691.11	2423655.35	2459.38	BRASS CAP	RETAIN AND PROTECT
51	103+03.71	58.85 ' LT.	739804.53	2423694.26	2459.27	BRASS CAP	REFERENCE AND RESET
212	104+70.68	60.68 ' RT.	739638.94	2423816.00	2459.59	5/8" REBAR	RETAIN AND PROTECT
229	110+29.28	86.86 ' RT.	739455.61	2424348.20	2461.96	5/8" REBAR	RETAIN AND PROTECT
211	110+29.29	86.70 ' RT.	739455.76	2424348.26	2461.81	5/8" REBAR	RETAIN AND PROTECT
210	110+63.56	88.43 ' RT.	739445.26	2424381.21	2463.40	CHISELED X	RETAIN AND PROTECT
223	110+99.55	78.55 ' RT.	739445.68	2424418.79	2462.81	1/2" REBAR - 16662	RETAIN AND PROTECT
209	116+41.32	101.65 ' RT.	739299.30	2424945.47	2464.78	1/2" REBAR	RETAIN AND PROTECT
208	116+56.33	125.28 ' RT.	739273.10	2424955.55	2463.19	1/2" REBAR	RETAIN AND PROTECT
207	117+90.18	131.05 ' RT.	739240.97	2425087.22	2464.67	1/2" REBAR	RETAIN AND PROTECT
206	118+38.72	145.88 ' RT.	739217.20	2425132.72	2464.12	5/8" REBAR	RETAIN AND PROTECT
216	125+75.68	52.30 ' RT.	739190.28	2425881.15	2467.42	5/8" REBAR	RETAIN AND PROTECT
205	130+73.88	57.82 ' RT.	739140.80	2426379.06	2469.90	5/8" REBAR	RETAIN AND PROTECT
56	134+32.37	59.94 ' RT.	739115.80	2426738.47	2466.17	5/8" REBAR - 7729	RETAIN AND PROTECT
57	136+32.50	60.14 ' RT.	739107.34	2426939.04	2470.02	5/8" REBAR	RETAIN AND PROTECT
59	138+91.03	39.48 ' LT.	739197.14	2427200.99	2469.30	5/8" REBAR	REFERENCE AND RESET
58	138+92.57	2.96 ' RT.	739154.67	2427201.11	2471.27	5/8" REBAR	REFERENCE AND RESET
204	140+98.44	40.95 ' RT.	739109.84	2427405.61	2469.85	5/8" REBAR	REFERENCE AND RESET
202	142+36.79	41.29 ' RT.	739104.89	2427543.86	2470.69	BRASS CAP - LS-11463	REFERENCE AND RESET
60	143+20.74	38.59 ' LT.	739181.92	2427630.44	2468.64	1/2" REBAR	REFERENCE AND RESET
203	143+91.65	41.24 ' RT.	739099.76	2427698.63	2471.61	ALUMINUM CAP - LS-11463	REFERENCE AND RESET
61	143+97.22	38.97 ' LT.	739179.76	2427706.89	2468.46	1/2" REBAR - 4108	REFERENCE AND RESET
215	143+97.22	38.97 ' RT.	739179.75	2427706.88	2468.49	1/2" REBAR - LS-4108	REFERENCE AND RESET
201	144+90.24	40.99 ' RT.	739096.72	2427797.30	2470.79	ALUMINUM CAP - LS-11463	REFERENCE AND RESET
62	144+98.07	39.55 ' LT.	739176.83	2427807.10	2468.84	1/2" REBAR	REFERENCE AND RESET
63	147+32.71	40.61 ' RT.	739089.89	2428039.84	2470.85	BRASS CAP	REFERENCE AND RESET
64	148+37.51	40.79 ' RT.	739086.95	2428144.60	2470.28	BRASS CAP	REFERENCE AND RESET
200	148+37.51	40.79 ' RT.	739086.99	2428144.58	2470.23		REFERENCE AND RESET
65	148+38.24	0.46 ' RT.	739127.25	2428146.39	2469.79	5/8" REBAR	REFERENCE AND RESET
449	151+36.95	5,271.50 ' LT.	744389.50	2428583.89	2468.12	ALUMINUM CAP	RETAIN AND PROTECT
66	152+12.68	1.48 ' RT.	739116.36	2428520.67	2470.07	ALUMINUM CAP	REFERENCE AND RESET
67	152+85.41	39.76 ' RT.	739076.18	2428592.37	2470.16	ALUMINUM CAP	REFERENCE AND RESET
451	153+26.97	4,572.34 ' RT.	734543.56	2428535.90	2481.90	ALUMINUM CAP	RETAIN AND PROTECT

REVISIONS			
NO.	DATE	BY	DESCRIPTION

DESIGNED C. KOON	SCALES SHOWN ARE FOR 11" X 17" PRINTS ONLY
DESIGN CHECKED E. HULSLANDER	
DETAILED C. KOON	CADD FILE NAME 203010-464_monp_00.dgn
DRAWING CHECKED N. CLEAVER	DRAWING DATE: JULY 2022

IDAHO
TRANSPORTATION
DEPARTMENT



YOUR Safety→YOUR Mobility→YOUR Economic Opportunity

KELLER ASSOCIATES

PROJECT NO. 203010-464

MONUMENT PRESERVATION SH-44 CAN ADA RD TO STAR RD

ENGLISH
COUNTY ADA COUNTY
KEY NUMBER 203010-464
SHEET 59 OF 59

