




CITY OF STAR



LEGEND

— LOS D OR BETTER

— LOS E

— LOS F

DAILY TRAFFIC VOLUMES

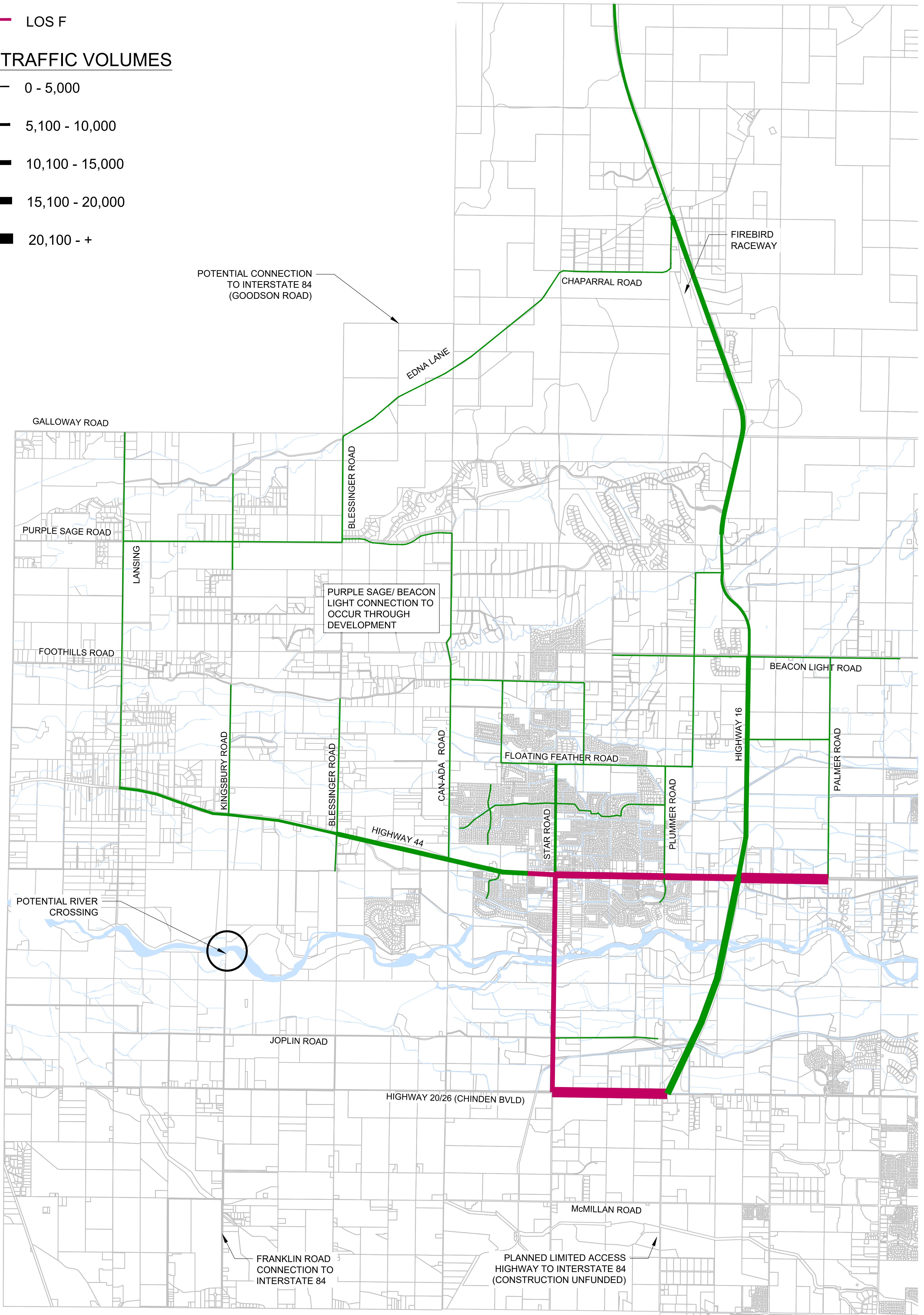
— 0 - 5,000

— 5,100 - 10,000

— 10,100 - 15,000


— 15,100 - 20,000

— 20,100 - +






CITY OF STAR



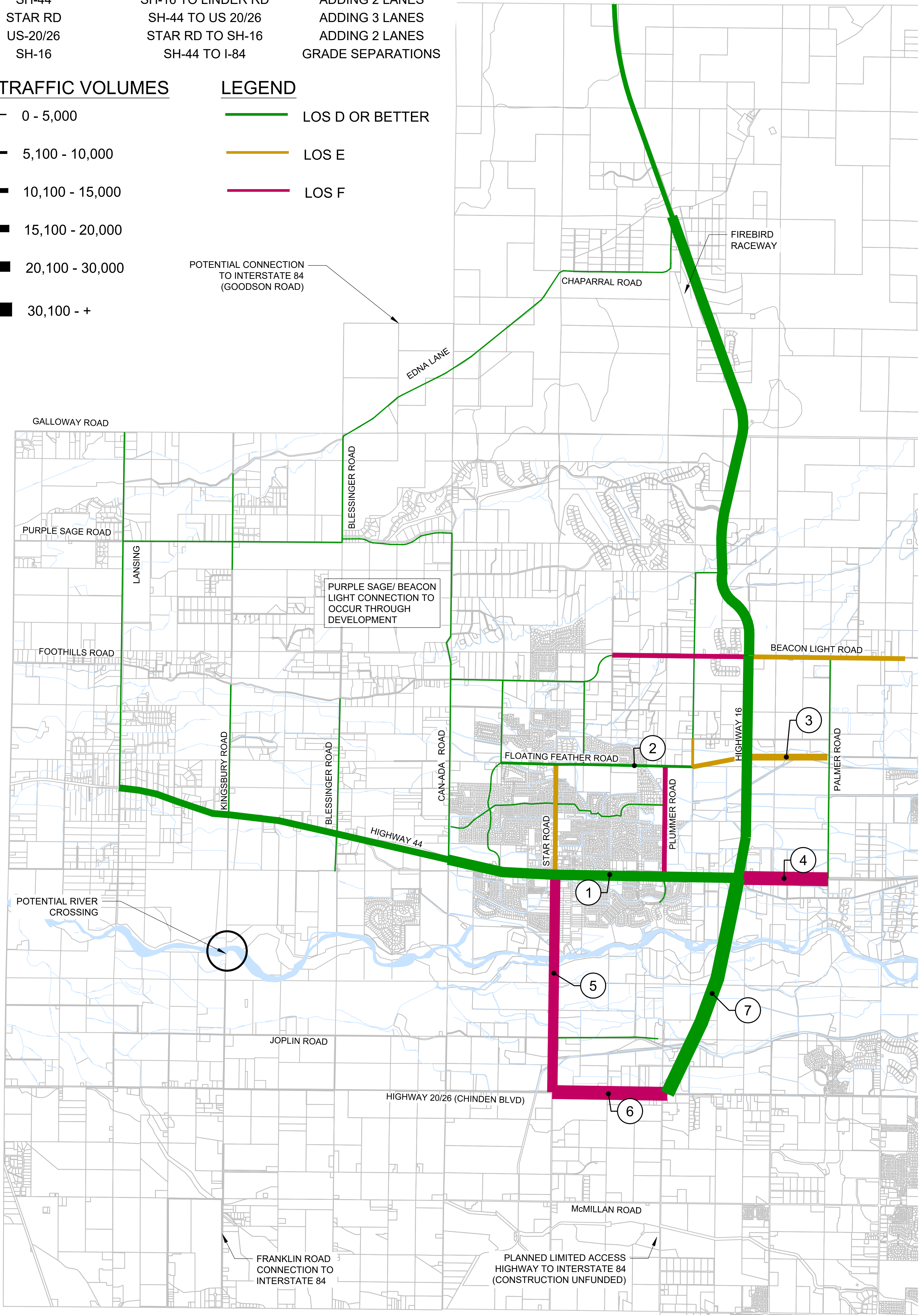
PROGRAMMED CAPACITY IMPROVEMENTS

	ROAD	SEGMENT	IMPROVEMENT
1	SH-44	STAR RD TO SH-16	ADDING 2 LANES
2	FLOATING FEATHER RD	STAR RD TO PLUMMER RD	ADDING 1 LANE
3	FLOATING FEATHER RD	PLUMMER TO PALMER RD	NEW 3 LANE ROAD
4	SH-44	SH-16 TO LINDER RD	ADDING 2 LANES
5	STAR RD	SH-44 TO US 20/26	ADDING 3 LANES
6	US-20/26	STAR RD TO SH-16	ADDING 2 LANES
7	SH-16	SH-44 TO I-84	GRADE SEPARATIONS

DAILY TRAFFIC VOLUMES




LEGEND






CITY OF STAR



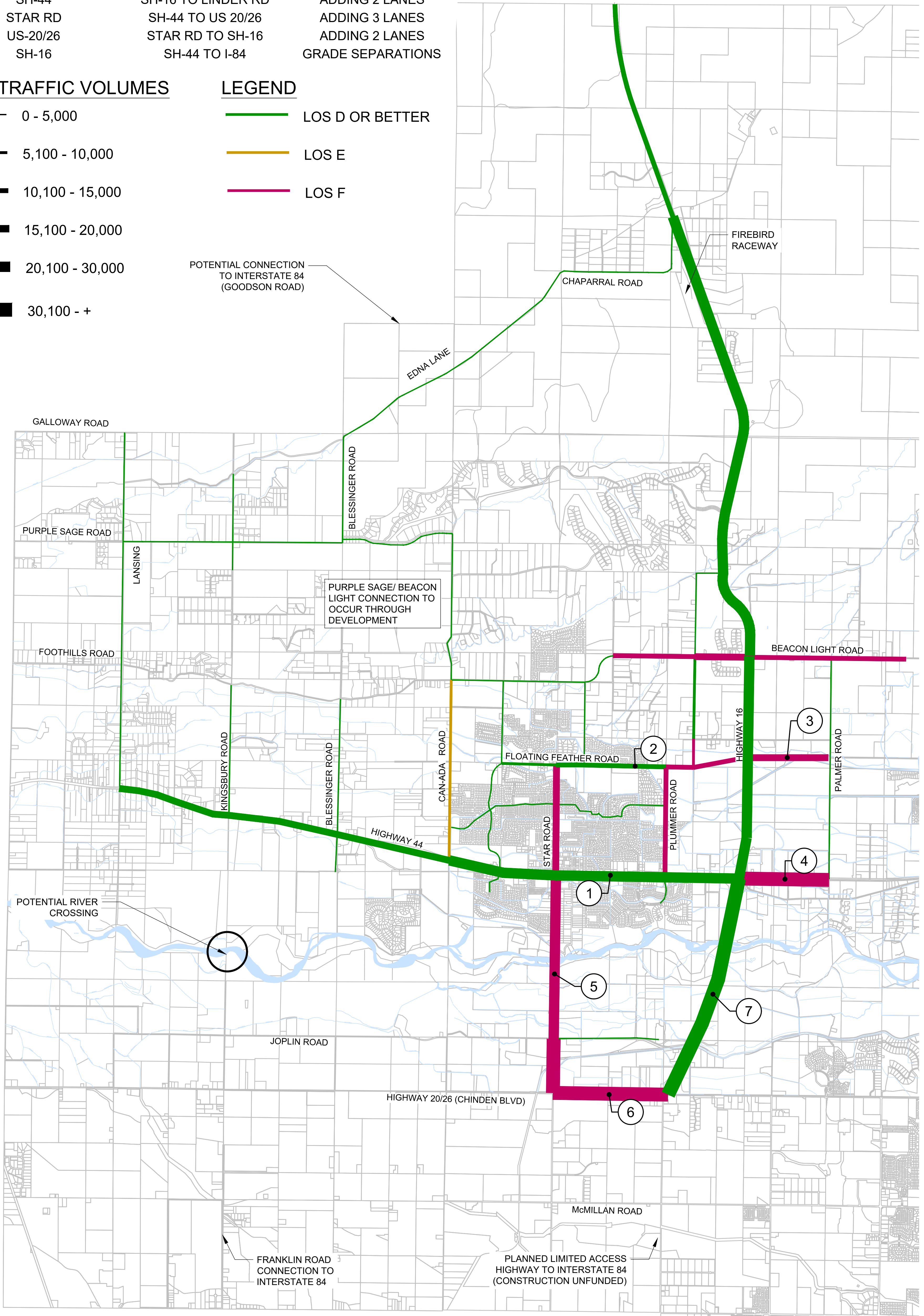
PROGRAMMED CAPACITY IMPROVEMENTS

	ROAD	SEGMENT	IMPROVEMENT
1	SH-44	STAR RD TO SH-16	ADDING 2 LANES
2	FLOATING FEATHER RD	STAR RD TO PLUMMER RD	ADDING 1 LANE
3	FLOATING FEATHER RD	PLUMMER TO PALMER RD	NEW 3 LANE ROAD
4	SH-44	SH-16 TO LINDER RD	ADDING 2 LANES
5	STAR RD	SH-44 TO US 20/26	ADDING 3 LANES
6	US-20/26	STAR RD TO SH-16	ADDING 2 LANES
7	SH-16	SH-44 TO I-84	GRADE SEPARATIONS

DAILY TRAFFIC VOLUMES




LEGEND










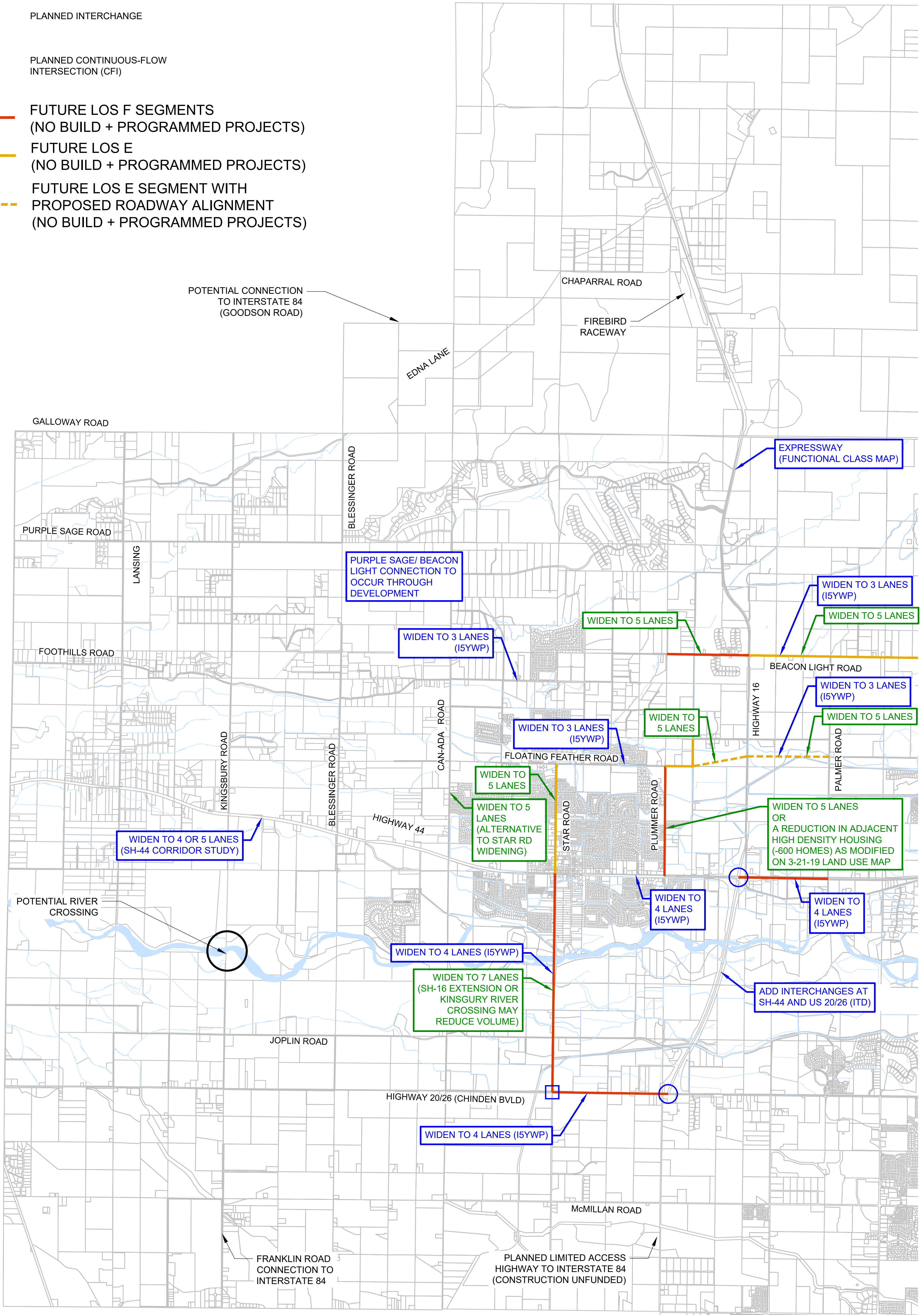


CITY OF STAR



LEGEND

-  PLANNED WORK
-  POSSIBLE SOLUTIONS TO ACHIEVE ACCEPTABLE LOS
-  PLANNED INTERCHANGE
-  PLANNED CONTINUOUS-FLOW INTERSECTION (CFI)
-  FUTURE LOS F SEGMENTS (NO BUILD + PROGRAMMED PROJECTS)
-  FUTURE LOS E (NO BUILD + PROGRAMMED PROJECTS)
-  FUTURE LOS E SEGMENT WITH PROPOSED ROADWAY ALIGNMENT (NO BUILD + PROGRAMMED PROJECTS)



J:\2030101274 Star Mapping\c_DESN\CAD\PLANS\PROPOSED SOLUTIONS MAP.dwg Apr 24, 2019 - 3:07pm