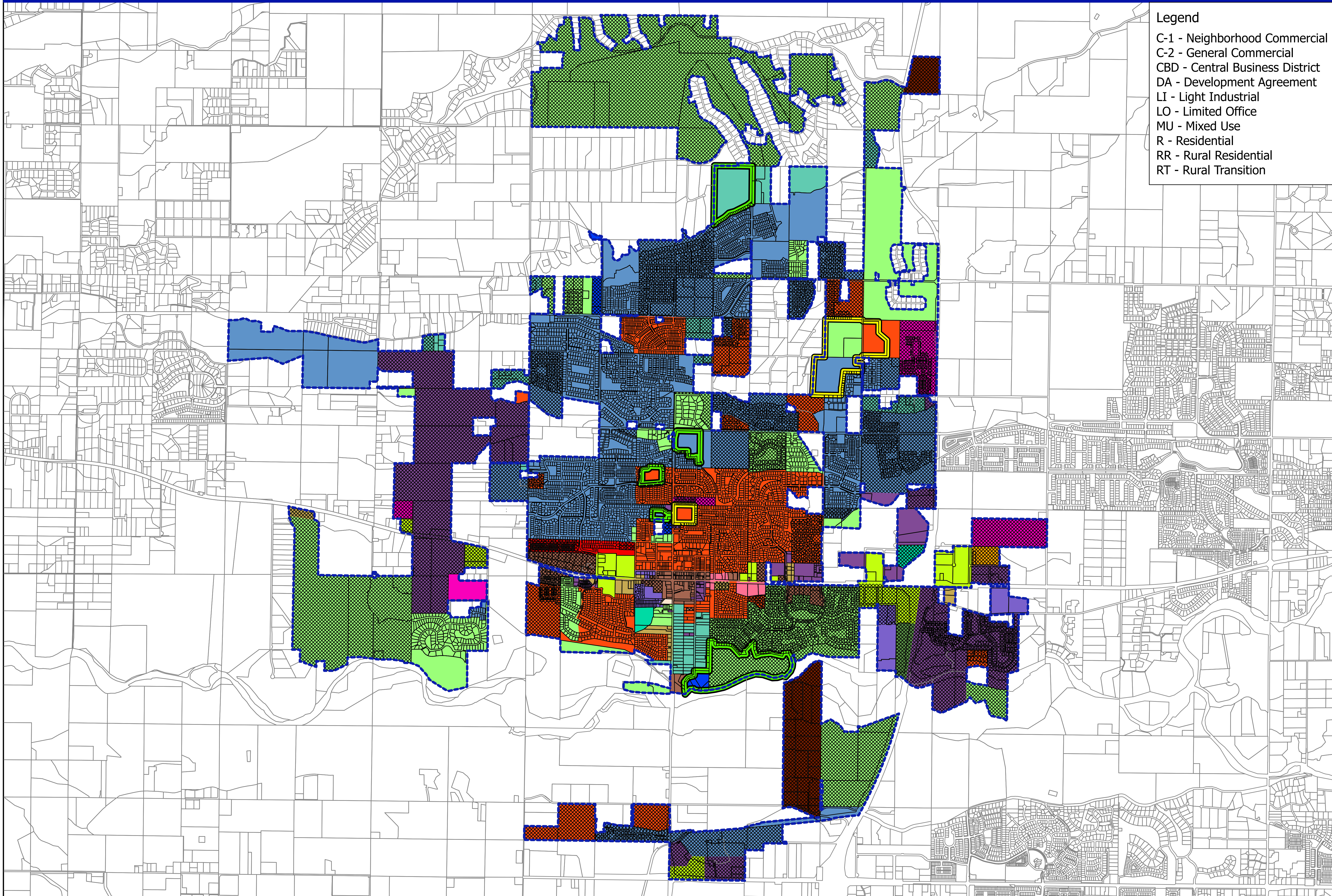





CITY OF STAR

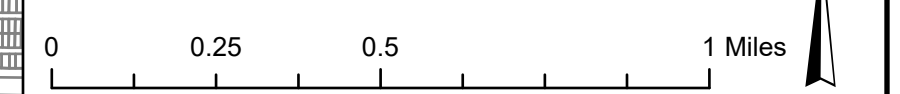


Legend

- C-1 - Neighborhood Commercial
- C-2 - General Commercial
- CBD - Central Business District
- DA - Development Agreement
- LI - Light Industrial
- LO - Limited Office
- MU - Mixed Use
- R - Residential
- RR - Rural Residential
- RT - Rural Transition

Legend

- C-1
- C-1-DA
- C-1-SA (Settlement Agreement Ord 201)
- C-2
- C-2-DA/C-2-PUD-DA
- CBD
- CBD-DA/CBD-PUD-DA
- LI
- LI-DA
- LO
- MU
- MU-DA/MU-PUD-DA
- R-1
- R-1-DA/R-1-PUD-RA
- R-2
- R-2-DA
- R-3
- R-3-DA/R-3-PUD-DA
- R-4
- R-4-DA
- R-5
- R-5-DA/R-5-PUD-DA
- R-7
- R-7-DA
- R-8
- R-8-DA
- R-13-DA
- R-14-DA
- RT
- RT-DA/RT-CITY
- RR
- RR-DA
- City Property/City Park
- Schools
- City of Star Limits
- Parcels



ZONING MAP

Dec 4, 2023